

NOAA's Colorado Basin River Forecast Center

Decision Support in the Upper Gila River: Making the Most of Local Resources for National Benefit

W. Paul Miller, Service Coordination Hydrologist

Upper Gila River State of the Watershed

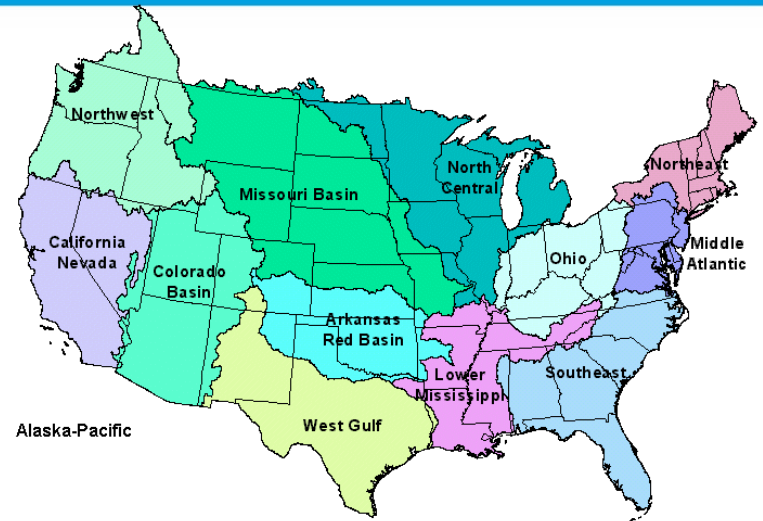
September 22, 2017

Eastern Arizona College – Thatcher, AZ





Who Are We?



- Part of NOAA - NWS, one of 13 RFCs nationwide
- An operational field office located in Salt Lake City, UT
- Highly collaborative, reliant on partners and data
- All about decision-support!

Who We Are

3

- Work with a broad and diverse set of stakeholders
 - Weather Forecast Offices and Reclamation
 - Municipal and Agricultural Water Users
 - USGS, NRCS, and many other federal agencies
 - State agencies, Academics, NGOs, Tribes
- Receive data from many of these sources



Colorado Basin River Forecast Center


4

River Forecast Centers (RFCs)

- Support for WFOs
- River levels and flows
- Reservoir inflows
- Each RFC is unique

CBRFC

- Seasonal Water Supply forecasts, in addition to many other products
 - Most advanced, involved
 - Reclamation is a key stakeholder
 - www.cbrfc.noaa.gov



Weather Forecast Offices (WFOs)

- Everyday weather
- Extreme weather
- Warnings, watches, and advisories
- Floods, tornadoes, heat, etc...



Forecasting in the Upper Gila Watershed


5

- Short term forecasts at 19 locations
 - Updated at least daily
 - More frequently if needed
- Seasonal water supply forecasts at 5 locations
 - Forecast Jan – May runoff
 - Official forecast issued each month, but guidance issued every day

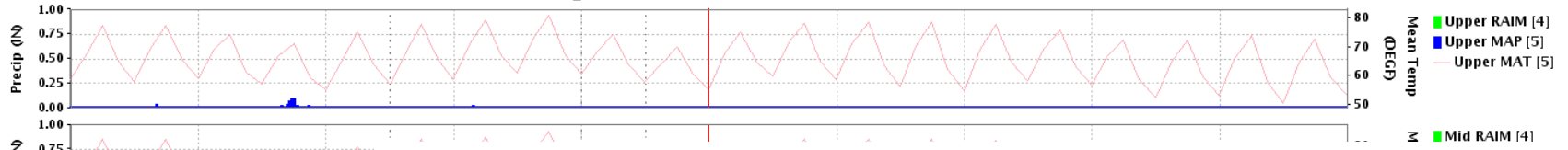


Developing a Forecast

6

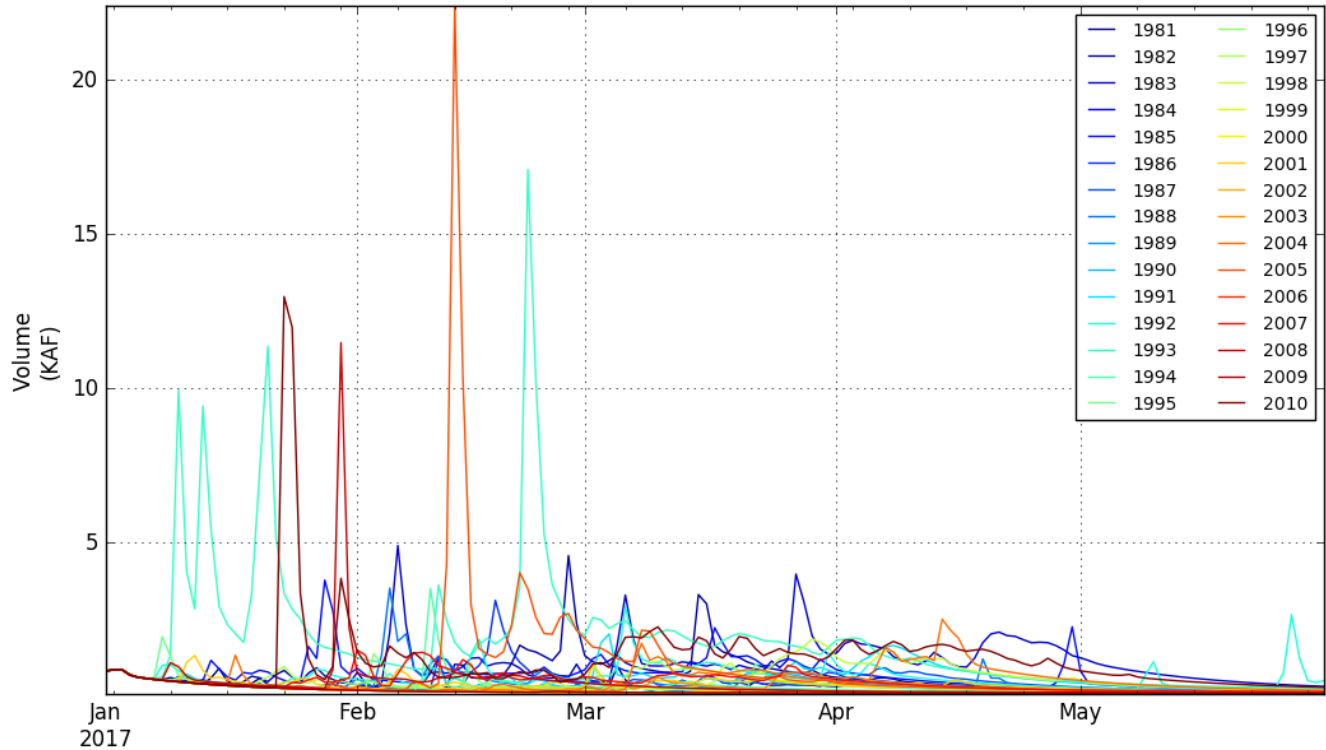
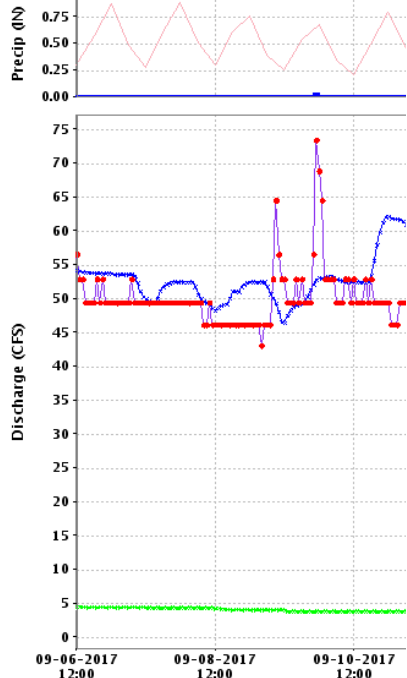


RGRN5L_H: GILA - NR REDROCK - Forecast



Trace Ensemble for
GILA - GILA, NR

Forecast Period: 2017-01-01 - 2017-05-31 Simulation date: 2017-01-01



External: [1] 09-15-2017 12:00:00 GMT [2] 09-14-2017 12:00:00 GMT
MeræScalars Forecast: [5] nj service run 09-16-2017



Developing a Forecast

7

- Consume as much observed data as we can
 - Temperature
 - Precipitation
 - Streamflow
 - Reservoir Operations
 - Measured Depletions
- Strong ENSO events
- Modeled Data
 - Soil Moisture
 - Freezing Levels
 - Develop a snowpack from observed precipitation data
 - Unmeasured Depletions
- Remote Sensing
 - Snow Coverage (qualitatively)
 - Dust (quantitatively)



Forecasting in the Upper Gila River Basin

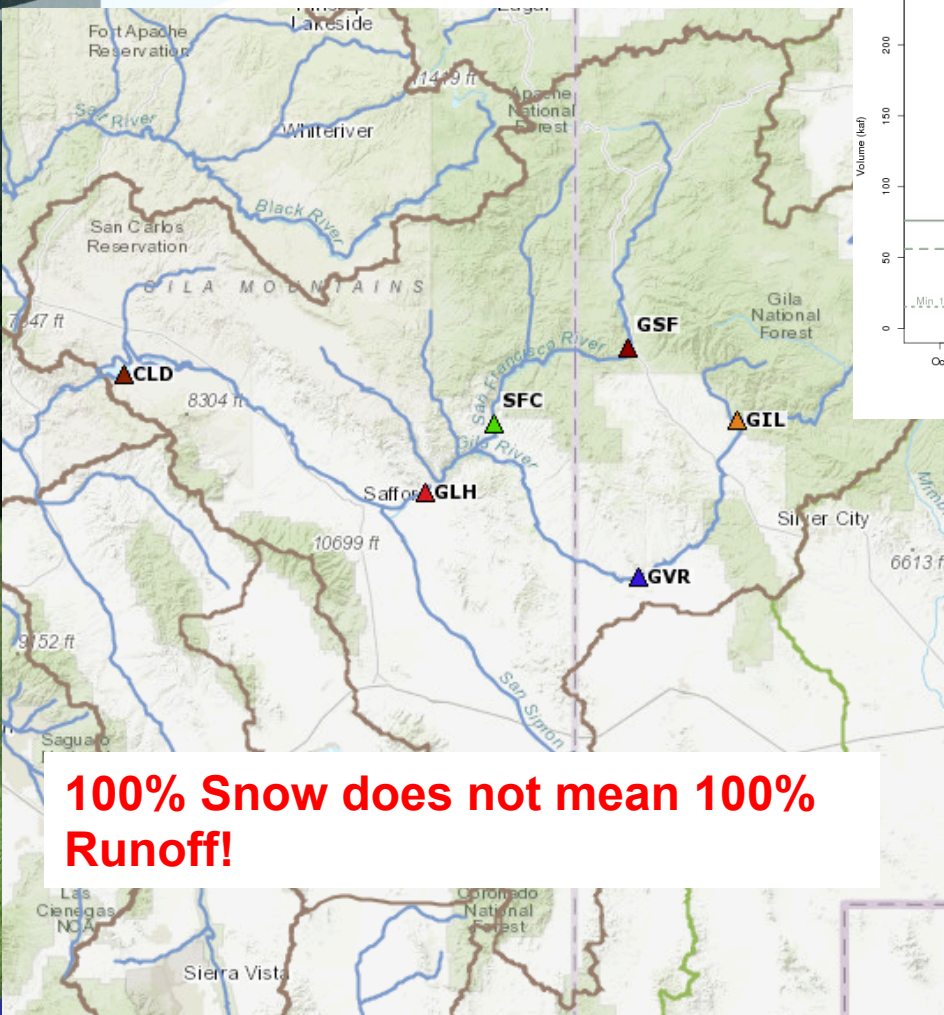
8

- We do really well...
 - Wintertime storm events
 - Routing upstream observed flows
 - Supporting flash flood events
- Updating calibrations in the Lower Colorado River Basin
- We are challenged by...
 - Summertime storm events, monsoon events
 - Freezing level accuracy
 - Lack of observations in some areas
 - Changes in channel geometry during and after storm events
 - Flash flood events

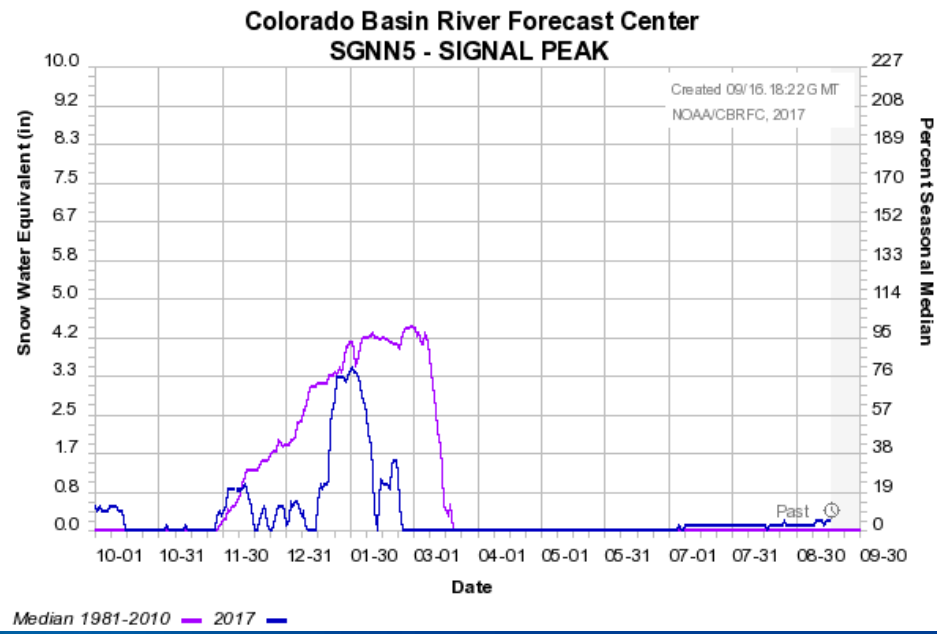
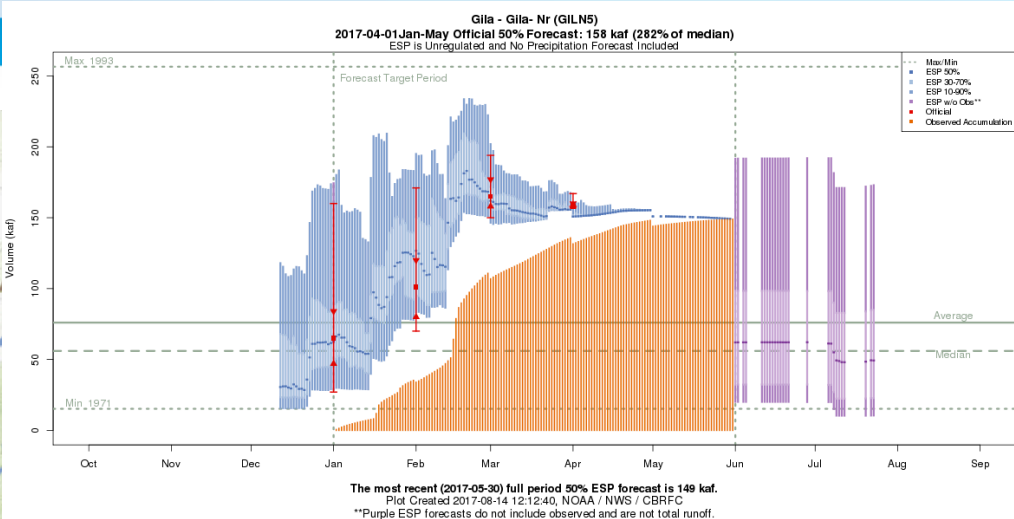


Reaching our Stakeholders

9

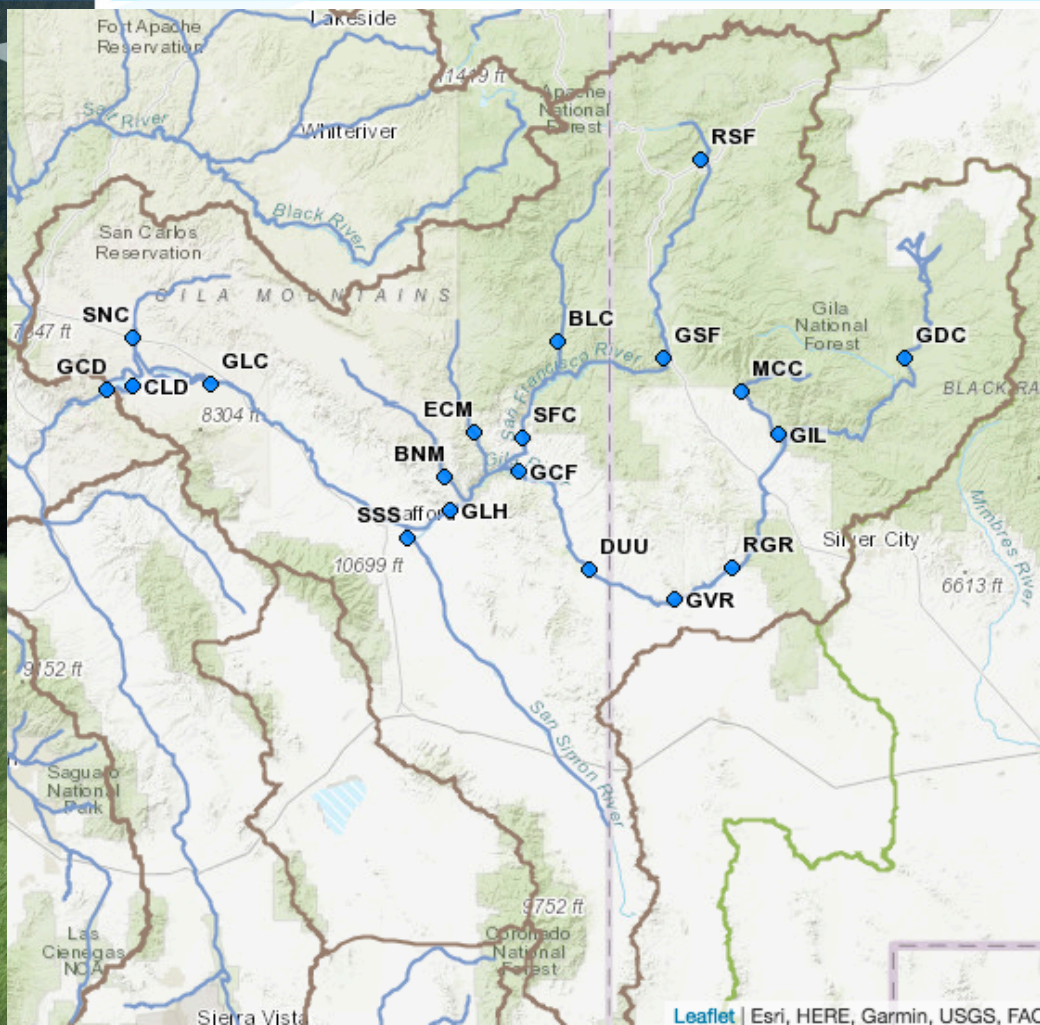


100% Snow does not mean 100% Runoff!



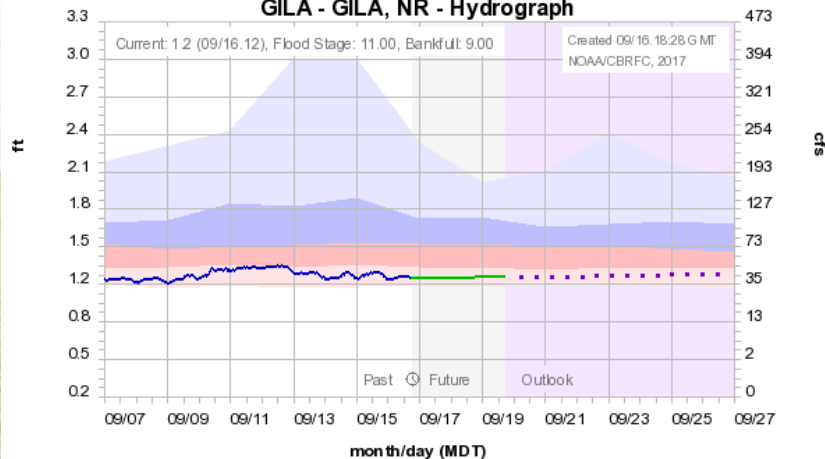
Reaching our Stakeholders

10



Colorado Basin River Forecast Center

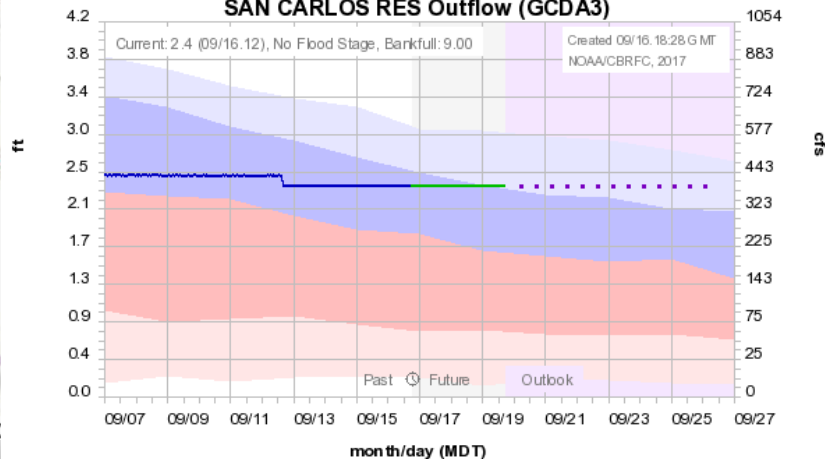
GILA - GILA, NR - Hydrograph



Observed — Forecast (09/16.13:00) — Outlook (increasing uncertainty) - - -
 Historical Exceedance Probability (USGS): 90-75% 75-50% 50-25% 25-10%

Colorado Basin River Forecast Center

SAN CARLOS RES Outflow (GCDA3)



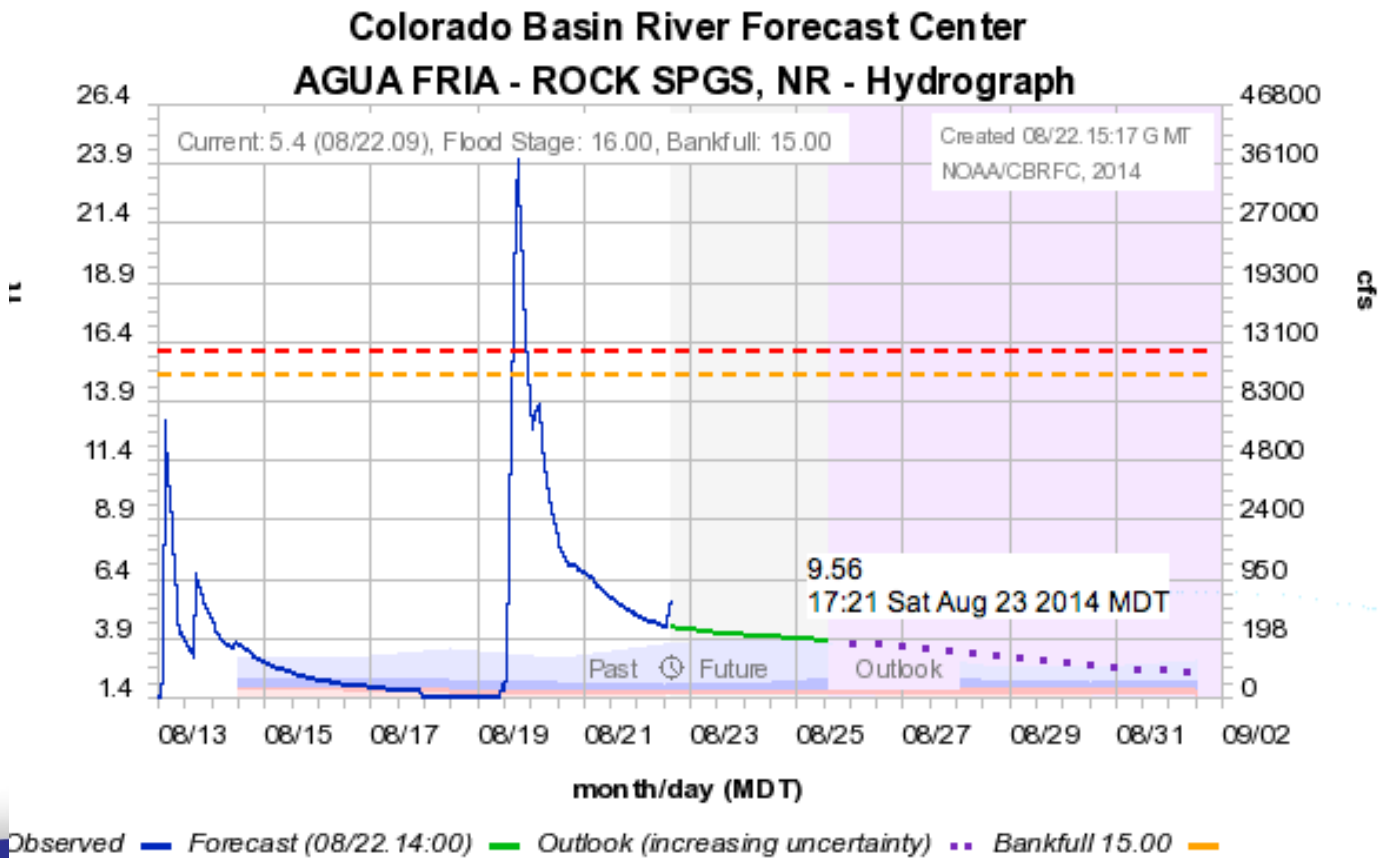
Observed — Forecast (09/16.13:00) — Outlook (increasing uncertainty) - - -
 Historical Exceedance Probability (USGS): 90-75% 75-50% 50-25% 25-10%



Reaching our Stakeholders

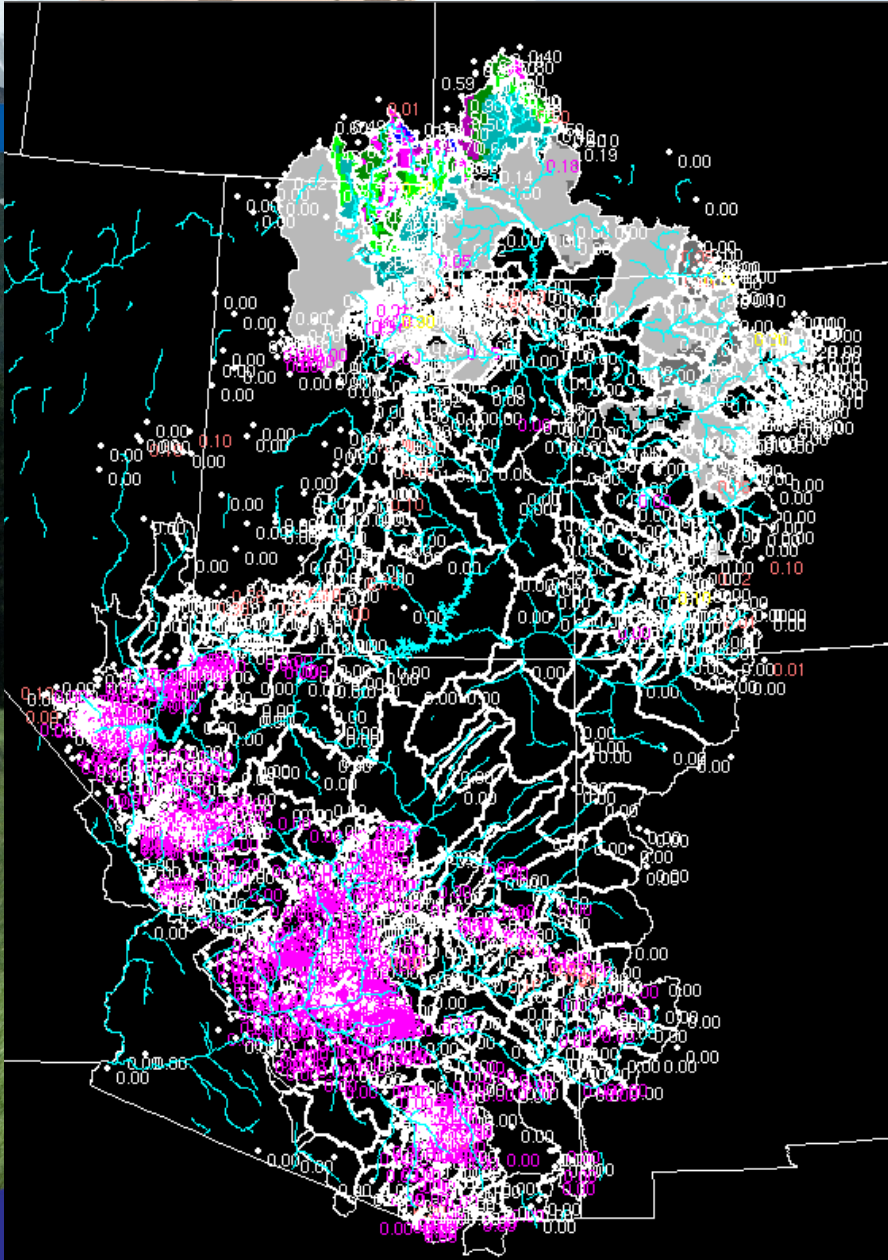
11

Support flood warning efforts by weather forecast offices



Opportunities in the Upper Gila River Basin

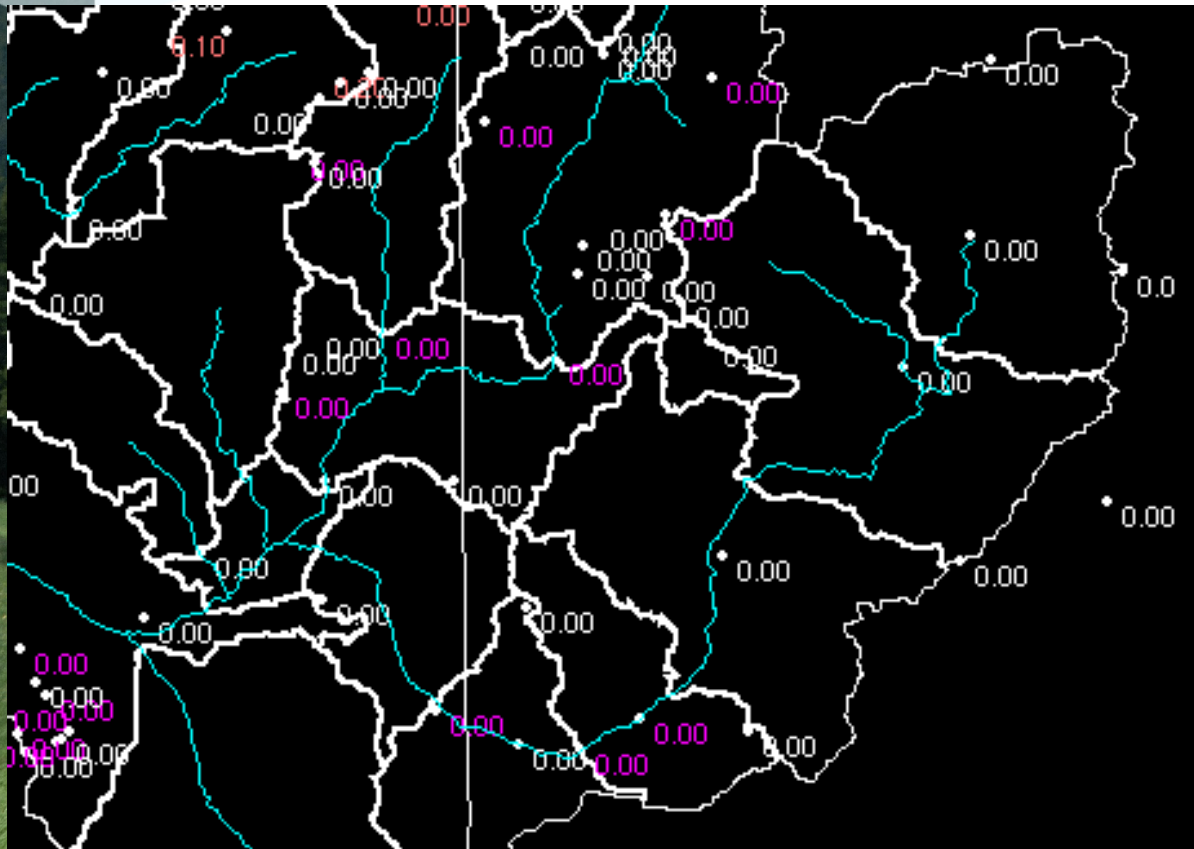
Basin



- Upper Gila River Basin is relatively data sparse
- We could improve precipitation gage density by partnering with USGS
 - About \$1,000
 - Gage at streamflow sites
 - Very helpful for forecasting in the area

Opportunities in the Upper Gila River Basin

13



We can incorporate and use new data, especially if it's projected to be long-term and dependable

Could also use more data regarding use in the basin

Future calibration will incorporate any new streamflow stations in the Upper Gila River Basin

Coordination Efforts

14

- Annual Stakeholder Open House
 - Broad range of stakeholders
 - Introduce new products and services
 - Reinforce traditional products and services
 - Important for us to get feedback
- Frequent webinars
 - Water supply, peak flows
 - Custom Webinars for your group
 - WFO Coordination



Coordination Efforts

15

- Participation in stakeholder-run meetings and events
- Participation in multi-agency efforts
 - Landscape Conservation Cooperatives
 - Climate Science Centers
 - NOAA RISAs (like CLIMAS)
 - Others
- Direct contact by phone, e-mail, etc...



Challenges Ahead

16

- Climate Change and its Impacts
 - Stationarity is in the past – but it's also how we look forward
 - Extreme Events – persistent drought and intense rains can impact our forecasts, and our stakeholder's ability to manage resources effectively
- Infrastructure and Operations
 - How do we continue to bridge the research to operations gap? AND the operations to research gap?
 - Our model from the 1970s was not built for the data we have access to now, so we have to be innovative
- Outreach
 - Facilitating cooperative and continued decision support
 - Reaching those partners we haven't met yet
 - A diverse area with diverse needs! Great Basin, Lower Basin, Upper Basin... and the users within those areas...



Moving Forward

17

CADILLAC DESERT

THE AMERICAN WEST AND ITS
DISAPPEARING WATER



MARC REISNER

"A savagely witty history of America's reckless depletion of its water resources"
—Newsday

If we want to continue to thrive in a Cadillac Desert, we have to carpool!

We need to encourage the notion of a hydrologic community – we're one basin.

New partnerships, new voices, and new ideas are going to be needed – we can help!



Upcoming Open House

18

- October 30th and 31st
 - Half day on October 30th covering “CBRFC 101”
 - This year, we’ll focus on how stakeholders use our forecast on the 31st
- Free!
- Great way to see what others are doing, exchange information and ideas



Questions?

Contact us!

paul.miller@noaa.gov

cbrfc.operations@noaa.gov

801-524-5130 x335 or press “1” to speak to a
hydrologist

www.cbrfc.noaa.gov

