

RECLAMATION

Managing Water in the West

**CRFS Green River Basin
Upper Colorado Reclamation**

March 27, 2012



U.S. Department of the Interior
Bureau of Reclamation

Flaming Gorge Current Conditions

March 26, 2012

Live Capacity	3.752	MAF
<u>Capacity on 3/28/10</u>	<u>3.243</u>	<u>MAF</u>
Available Space	.509	MAF
Percentage of Full	87	%

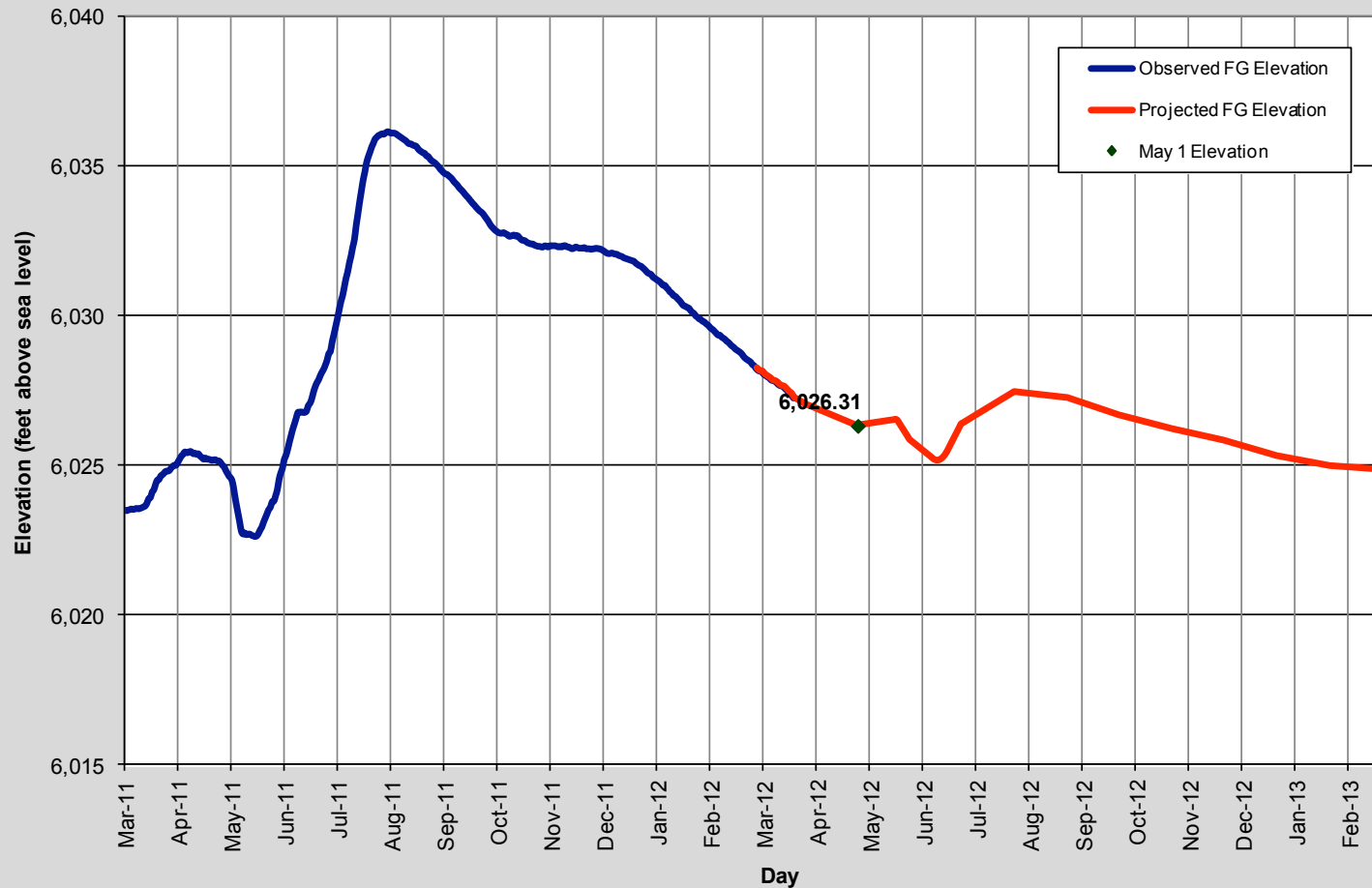
Reservoir Elev. (Min Power)	5908.00	feet
<u>Elevation on 3/28/10</u>	<u>6027.23</u>	<u>feet</u>
Elevation above (Min)	119.23	feet

Average Actual Inflow	1,450	cfs
Average Release	2,650	cfs

RECLAMATION

Flaming Gorge Elevation

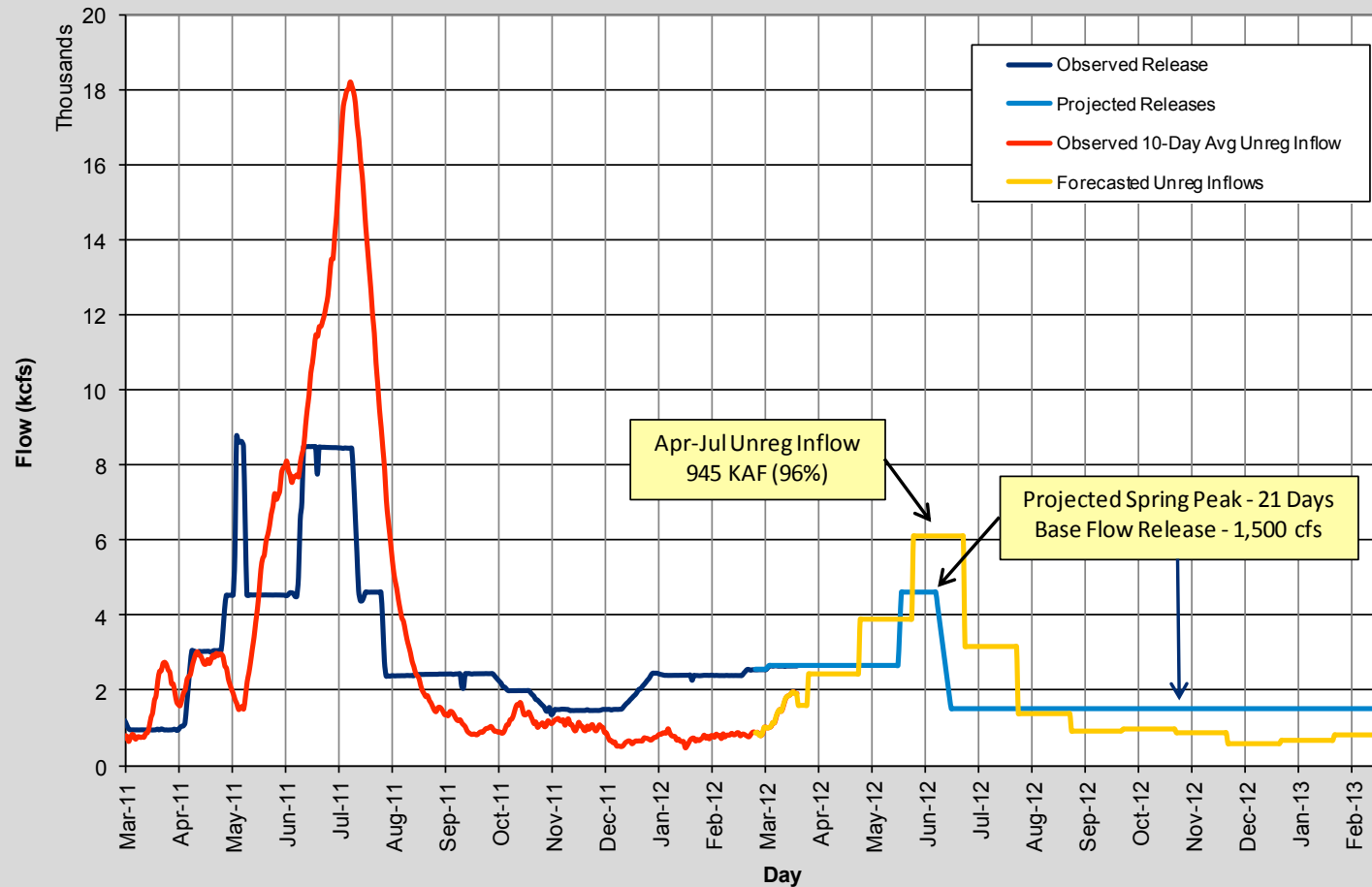
Flaming Gorge Reservoir Elevation
March 2012 Final Forecast - Most Probable Operations



RECLAMATION

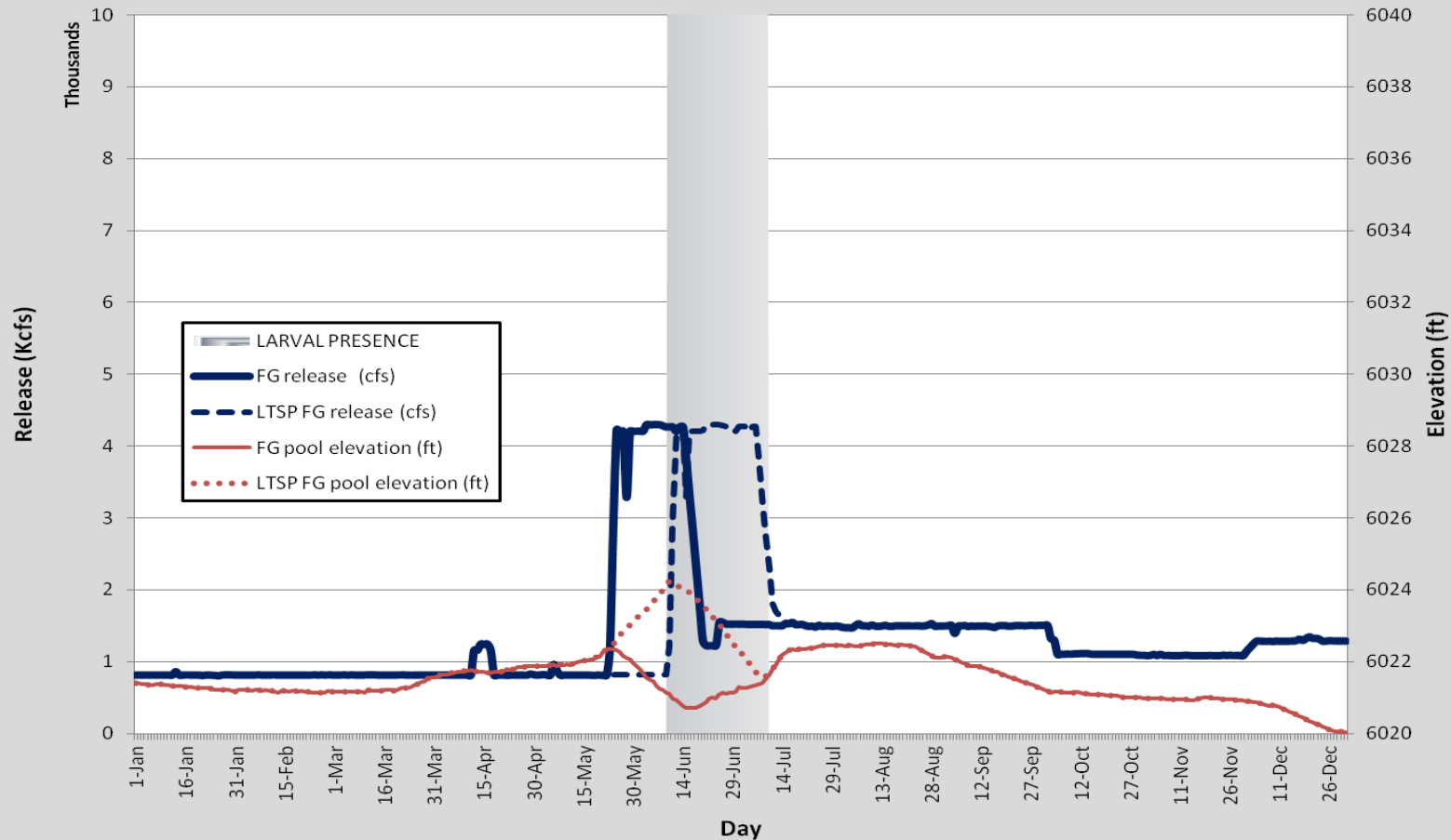
Flaming Gorge Inflow and Release

Flaming Gorge Unreg Inflow and Release
March 2012 Final Forecast - Most Probable Operations



Flaming Gorge Release - LTSP

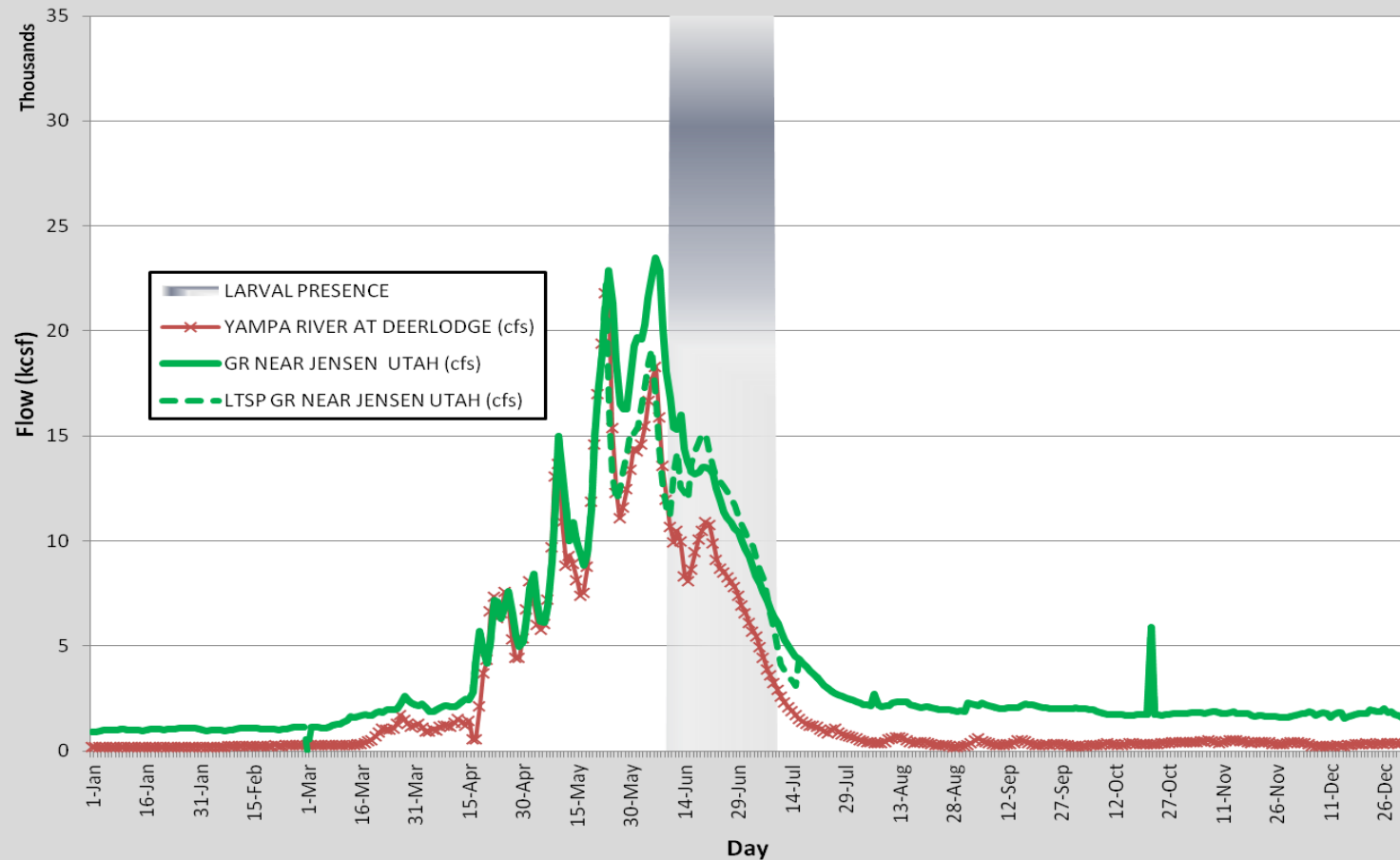
FG Releases and Elevation - FG Releases Shifted to Meet Larval Presence
Calendar Year 2008



RECLAMATION

Yampa and Green River Flows - LTSP

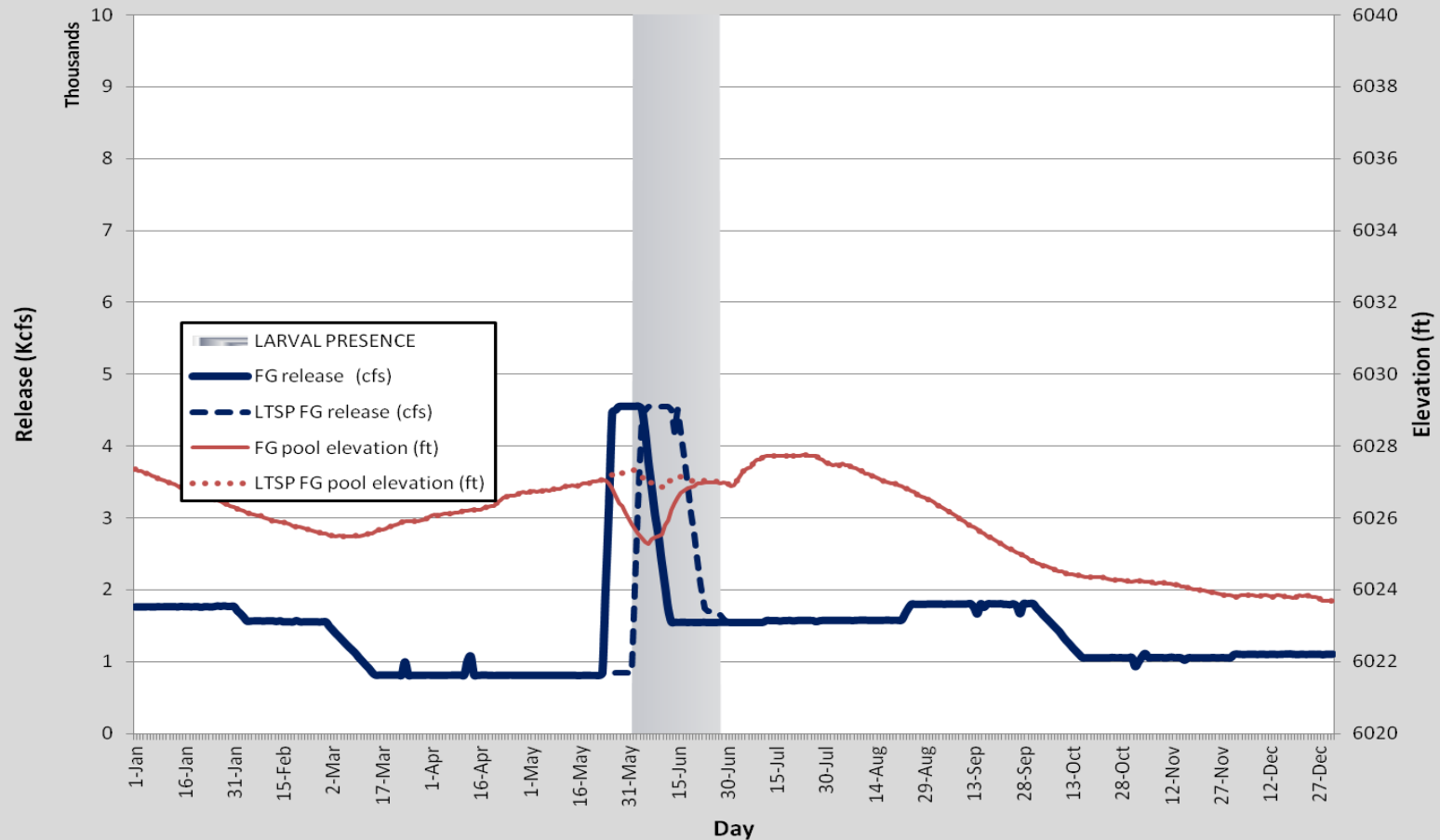
Green & Yampa River Flows - Releases Shifted to Meet Larval Presence
Calendar Year 2008



RECLAMATION

Flaming Gorge Release - LTSP

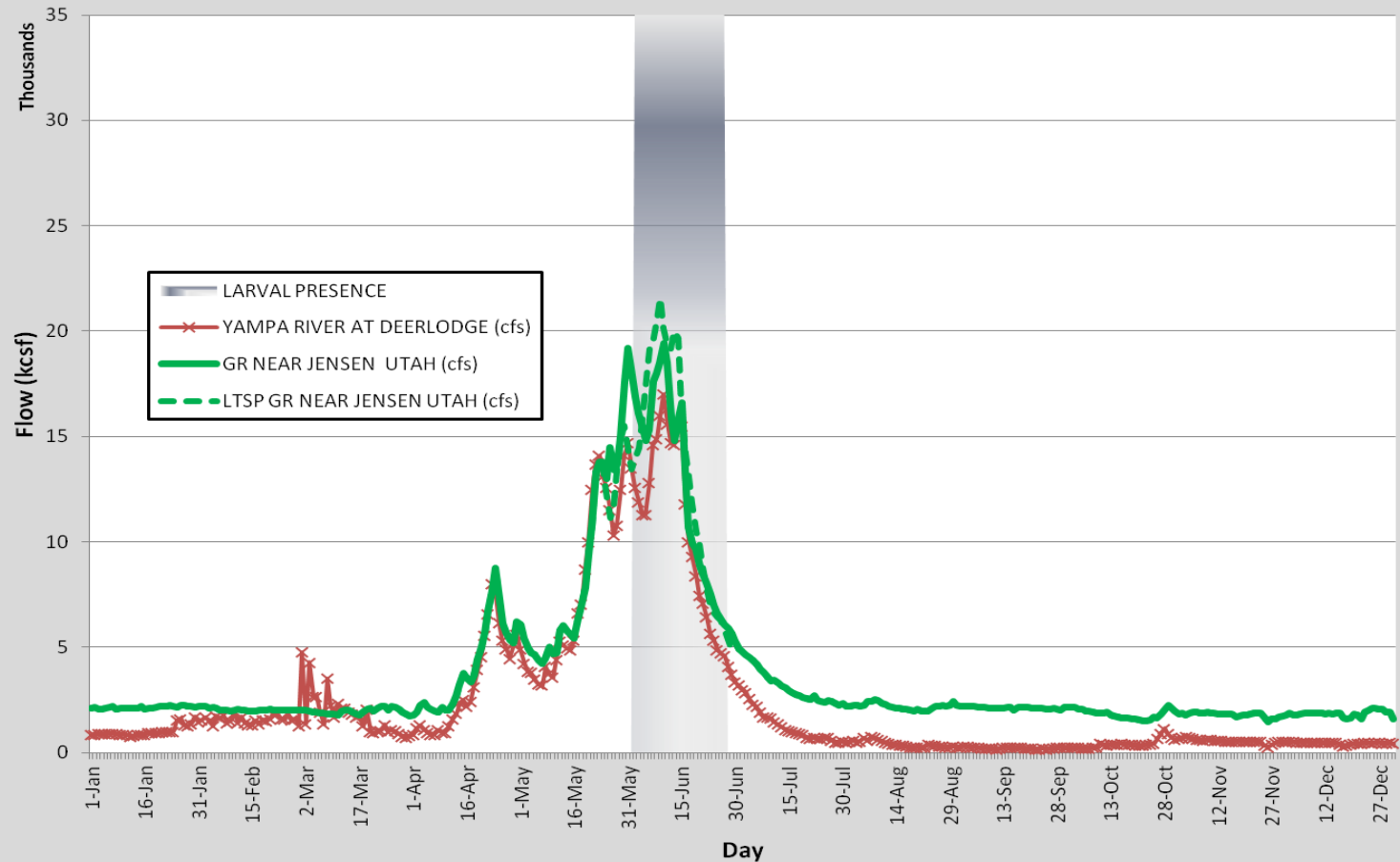
FG Releases and Elevation - FG Releases Shifted to Meet Larval Presence
Calendar Year 2010



RECLAMATION

Yampa and Green River Flows - LTSP

Green & Yampa River Flows - Releases Shifted to Meet Larval Presence
Calendar Year 2010



RECLAMATION