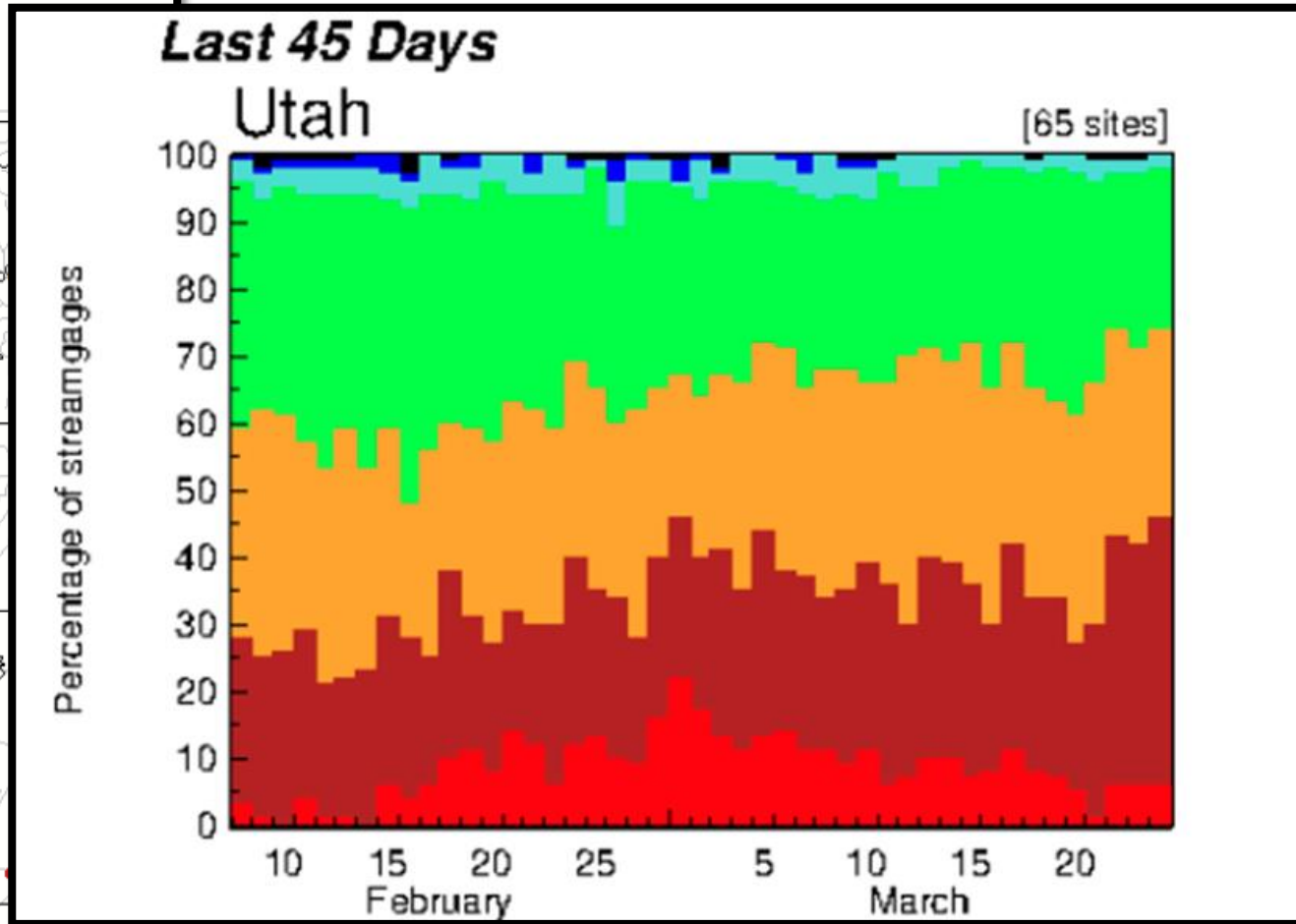
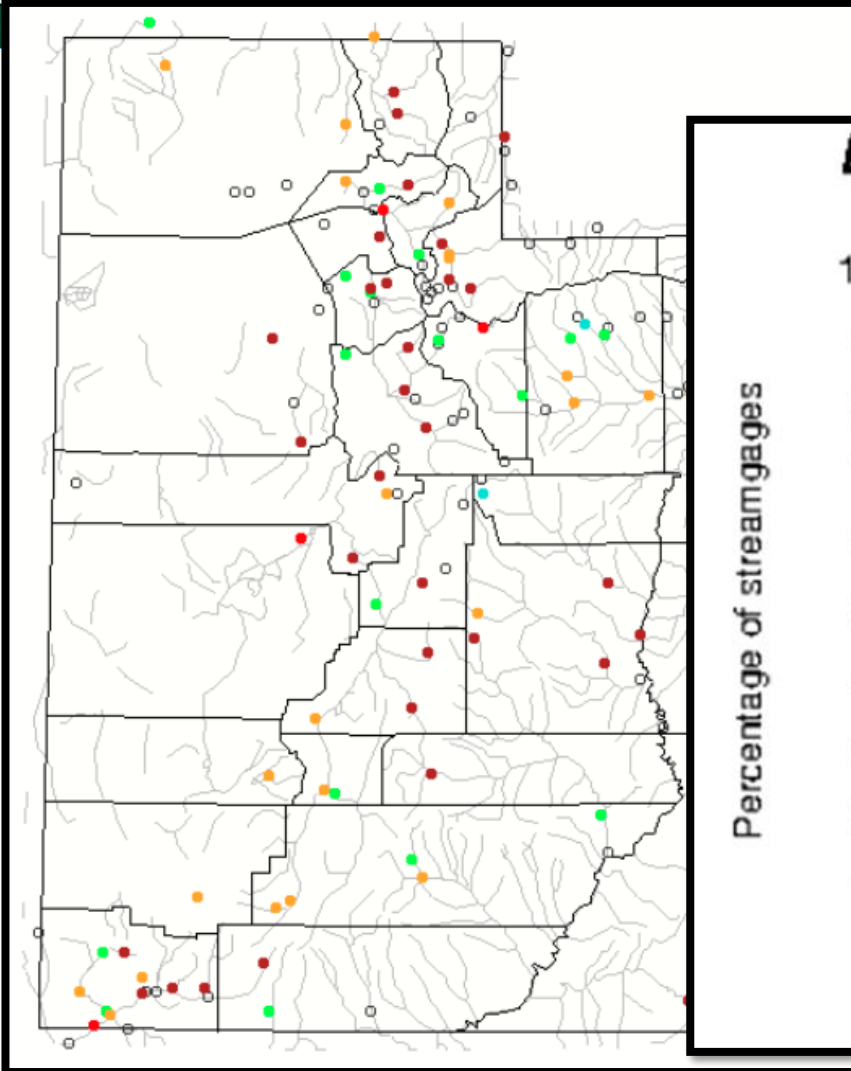


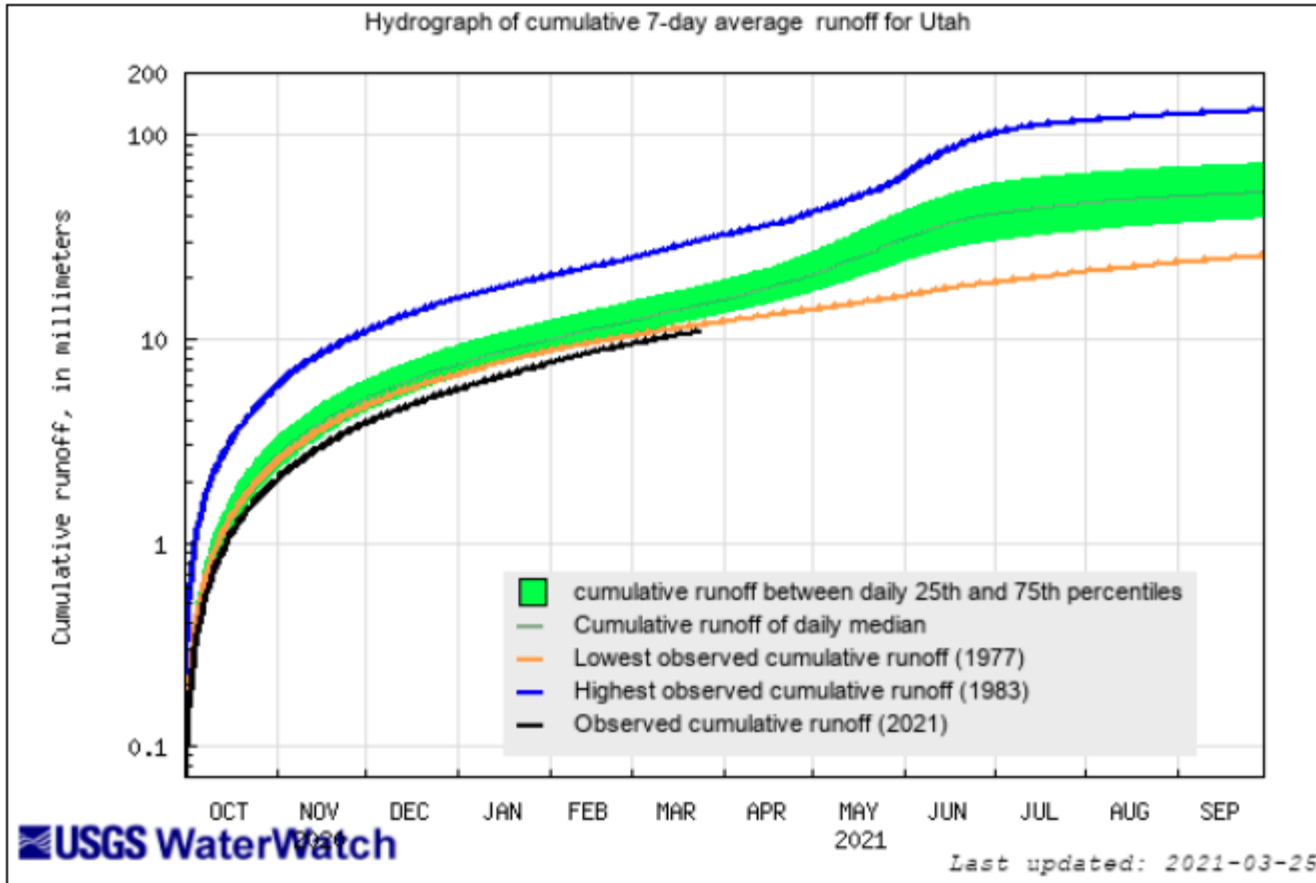
Current Streamflow Conditions



Explanation - Percentile classes

Low	<10 Much below normal	10-24 Below normal	25-75 Normal	76-90 Above normal	>90 Much above normal	High	Not-ranked

Current Streamflow Conditions



Cumulative 7-day average runoff for water year 2021 is currently the lowest on record

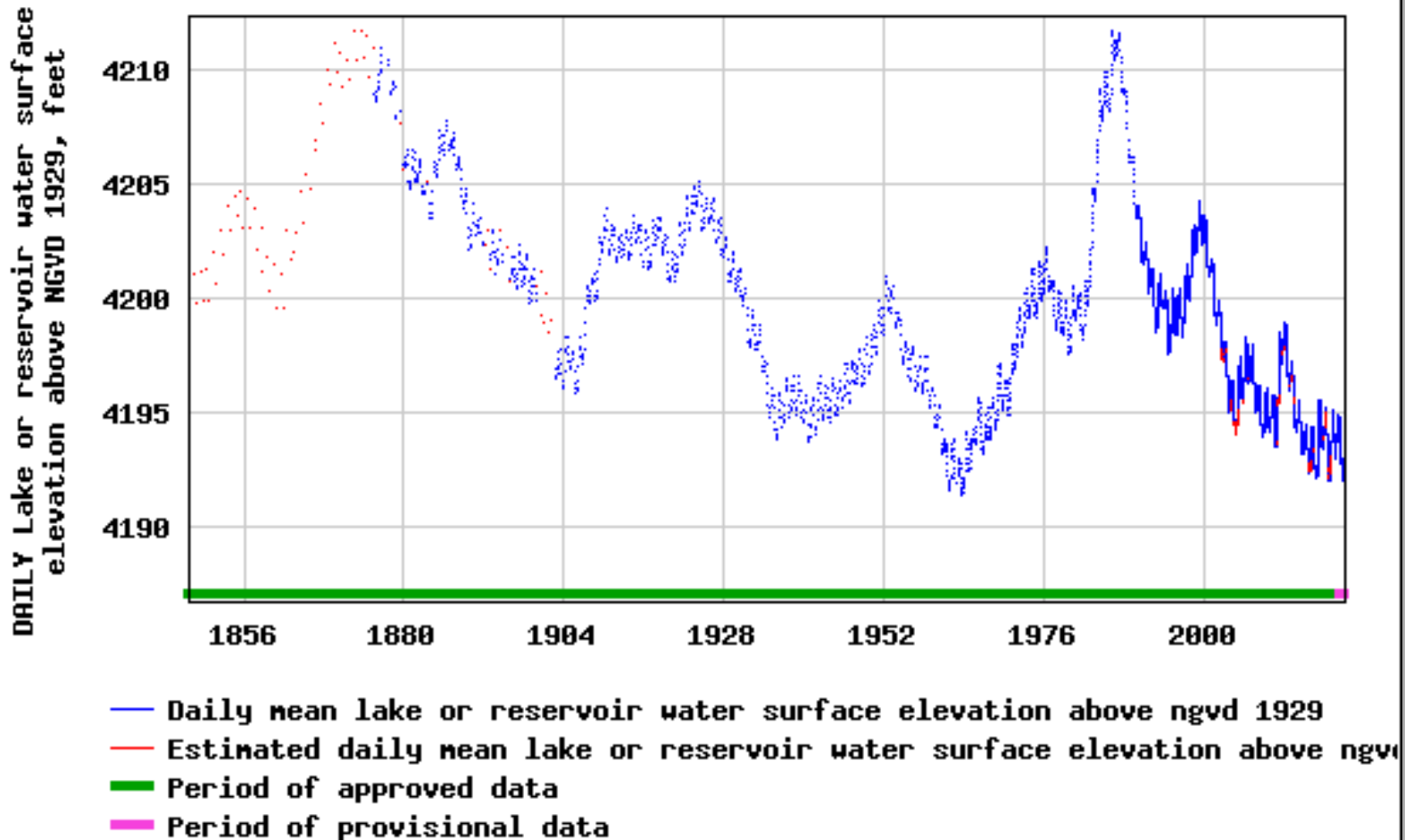
Explanation - Percentile classes

lowest-10th percentile	5	10-24	25-75	76-90	95	90th percentile-highest	Runoff
Much below Normal	Below normal	Normal	Above normal	Much above normal			

GSL Elevation-South Arm



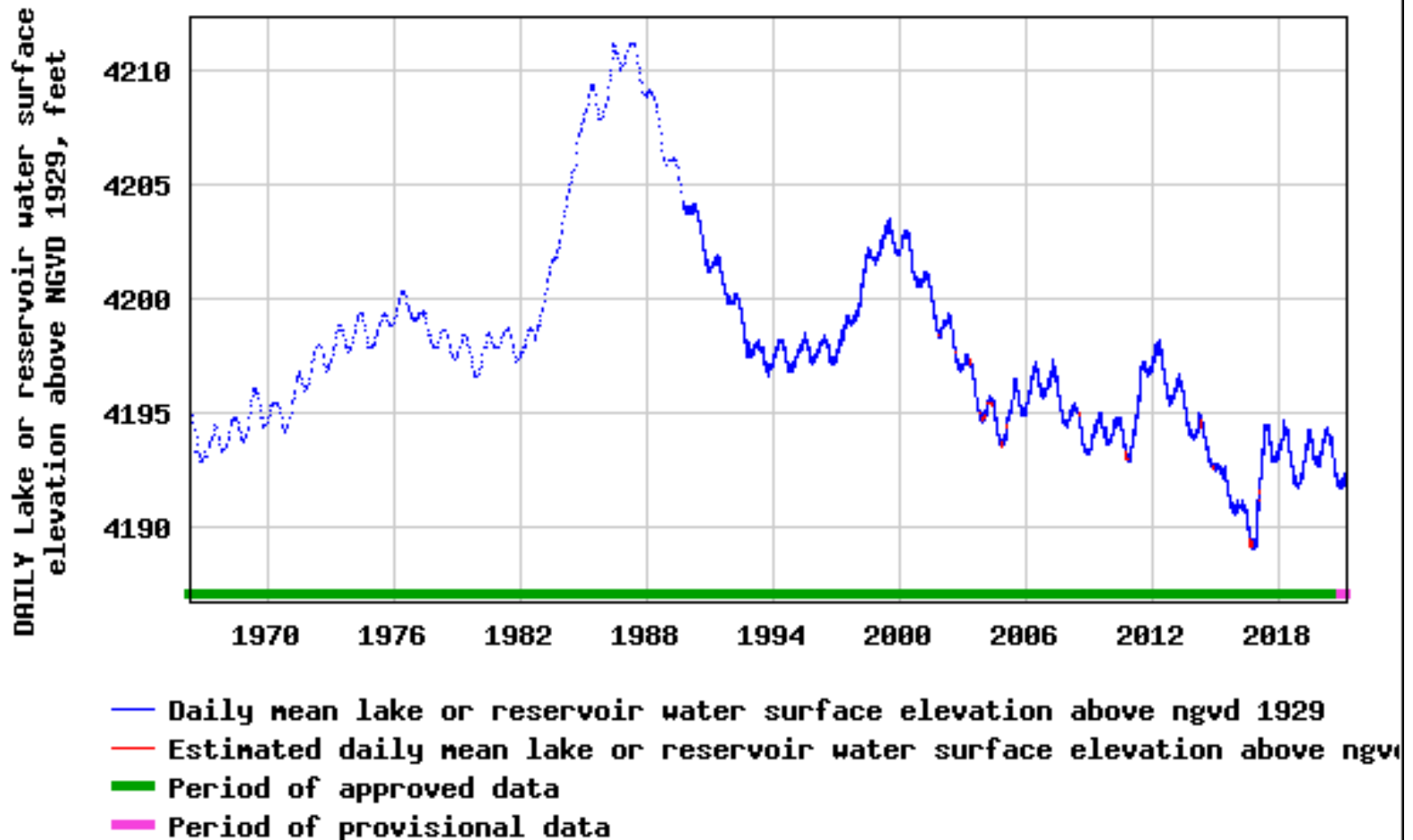
USGS 10010000 GREAT SALT LAKE AT SALTAIR BOAT HARBOR, UT



GSL Elevation-North Arm



USGS 10010100 GREAT SALT LAKE NEAR SALINE, UT



Contact Information



View from Gilbert Bay, Great Salt Lake, October 2018

Ryan Rowland
Data Chief
USGS Utah Water
Science Center
rrowland@usgs.gov
Office: 801-908-5036
Cell: 801-573-8716