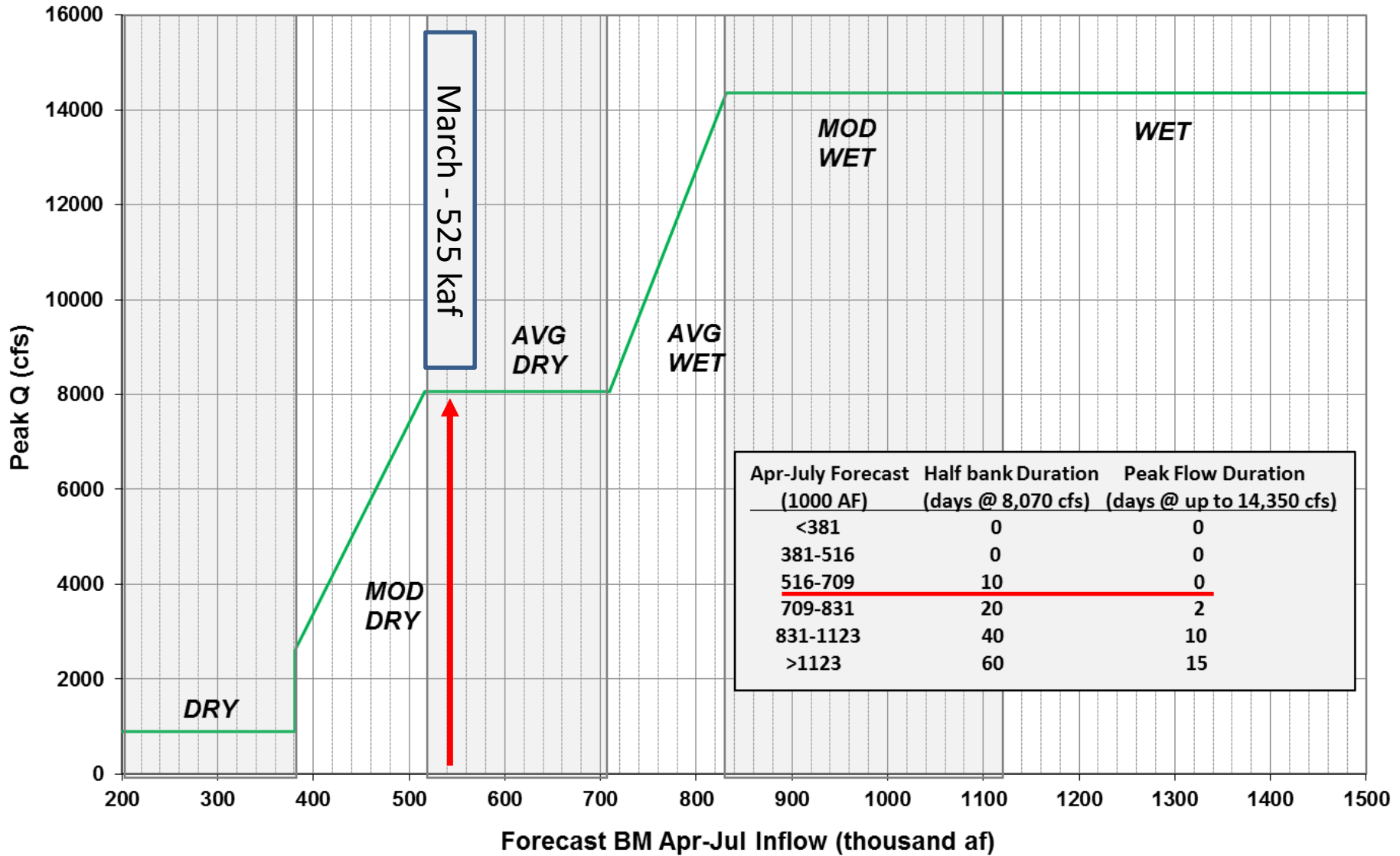


Location Map (State of Colorado)

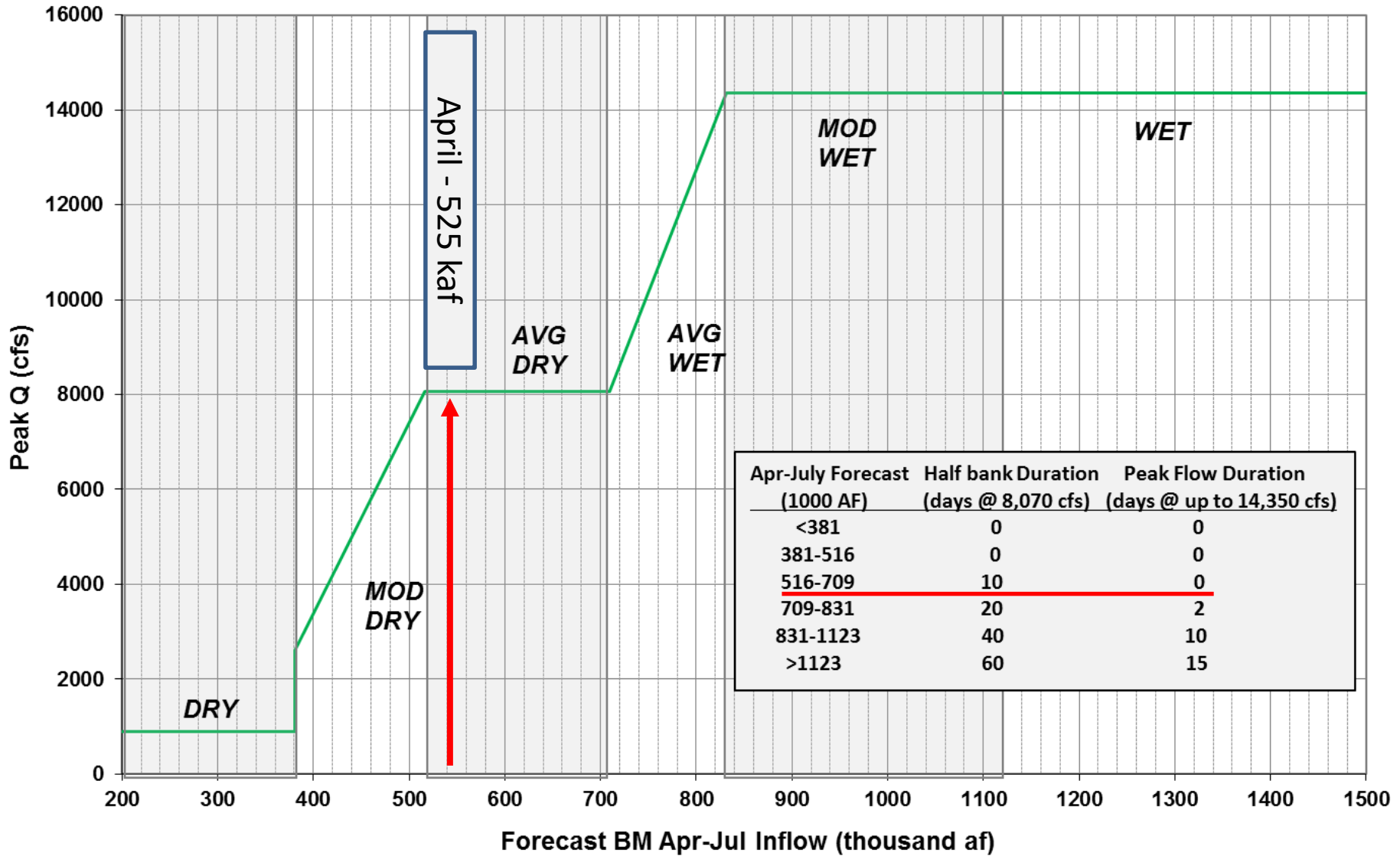
Figure 1. Gunnison River Basin

Peak Flow Target at Whitewater

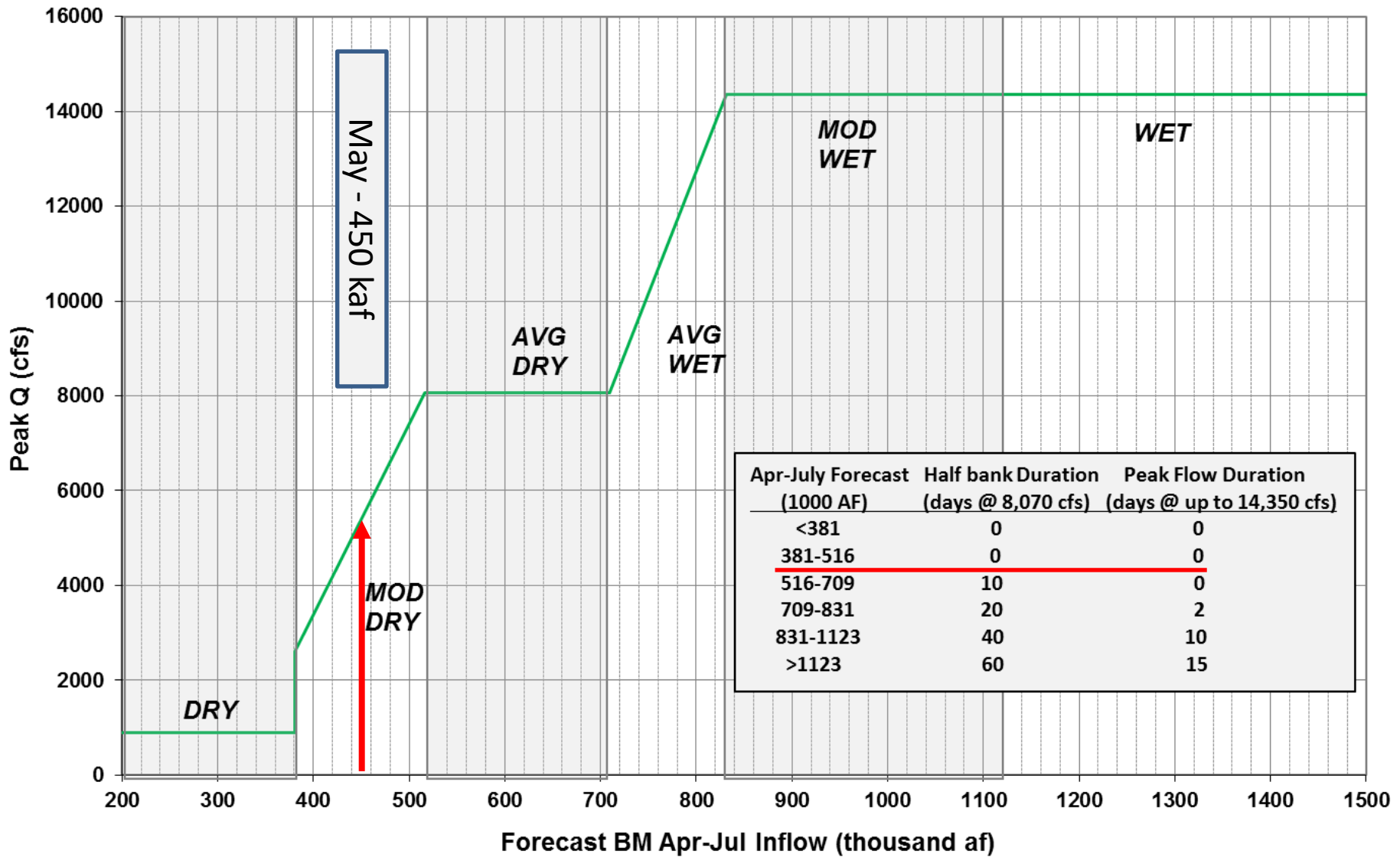


Apr-July Forecast (1000 AF)	Half bank Duration (days @ 8,070 cfs)	Peak Flow Duration (days @ up to 14,350 cfs)
<381	0	0
381-516	0	0
<u>516-709</u>	<u>10</u>	<u>0</u>
709-831	20	2
831-1123	40	10
>1123	60	15

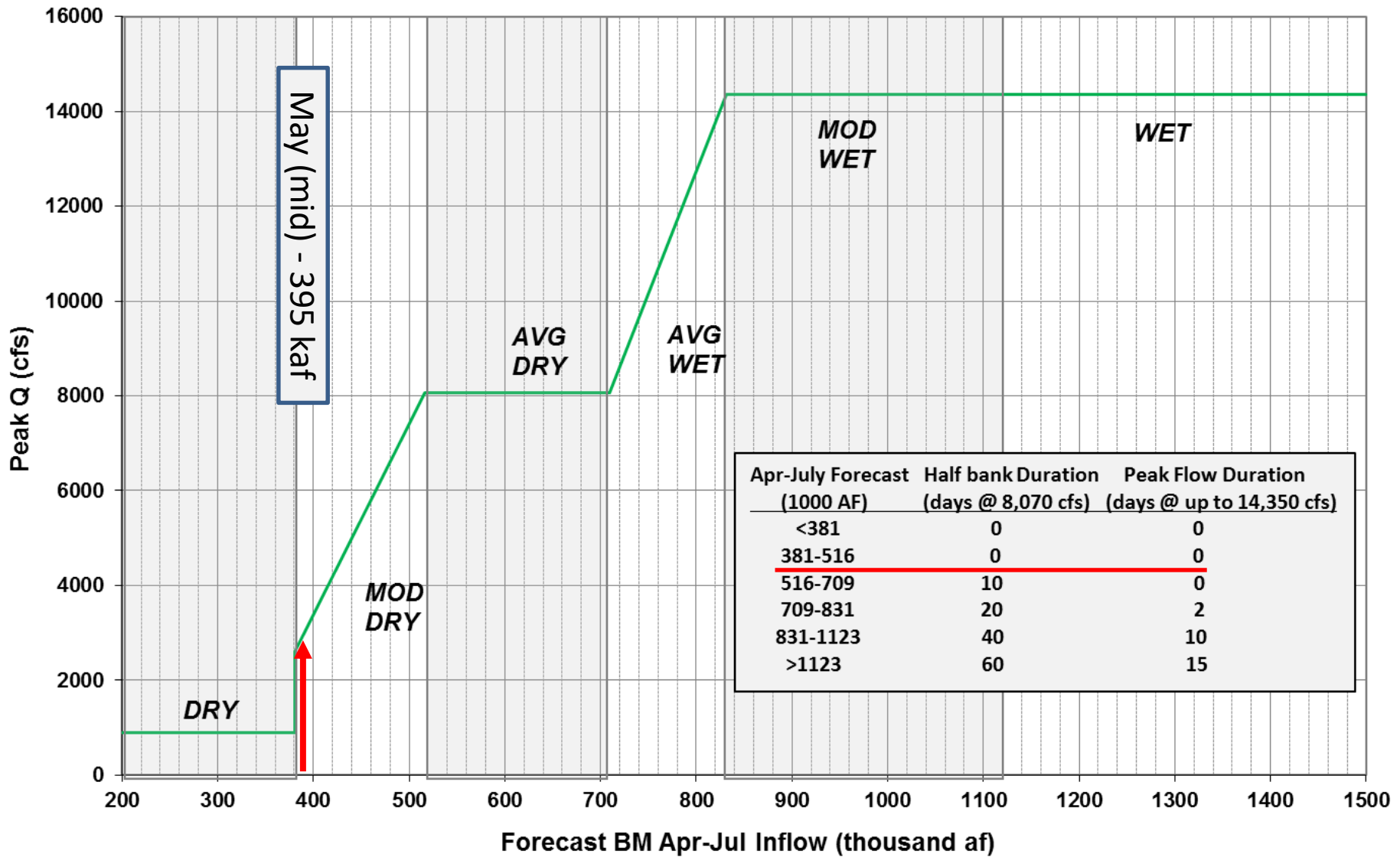
Peak Flow Target at Whitewater



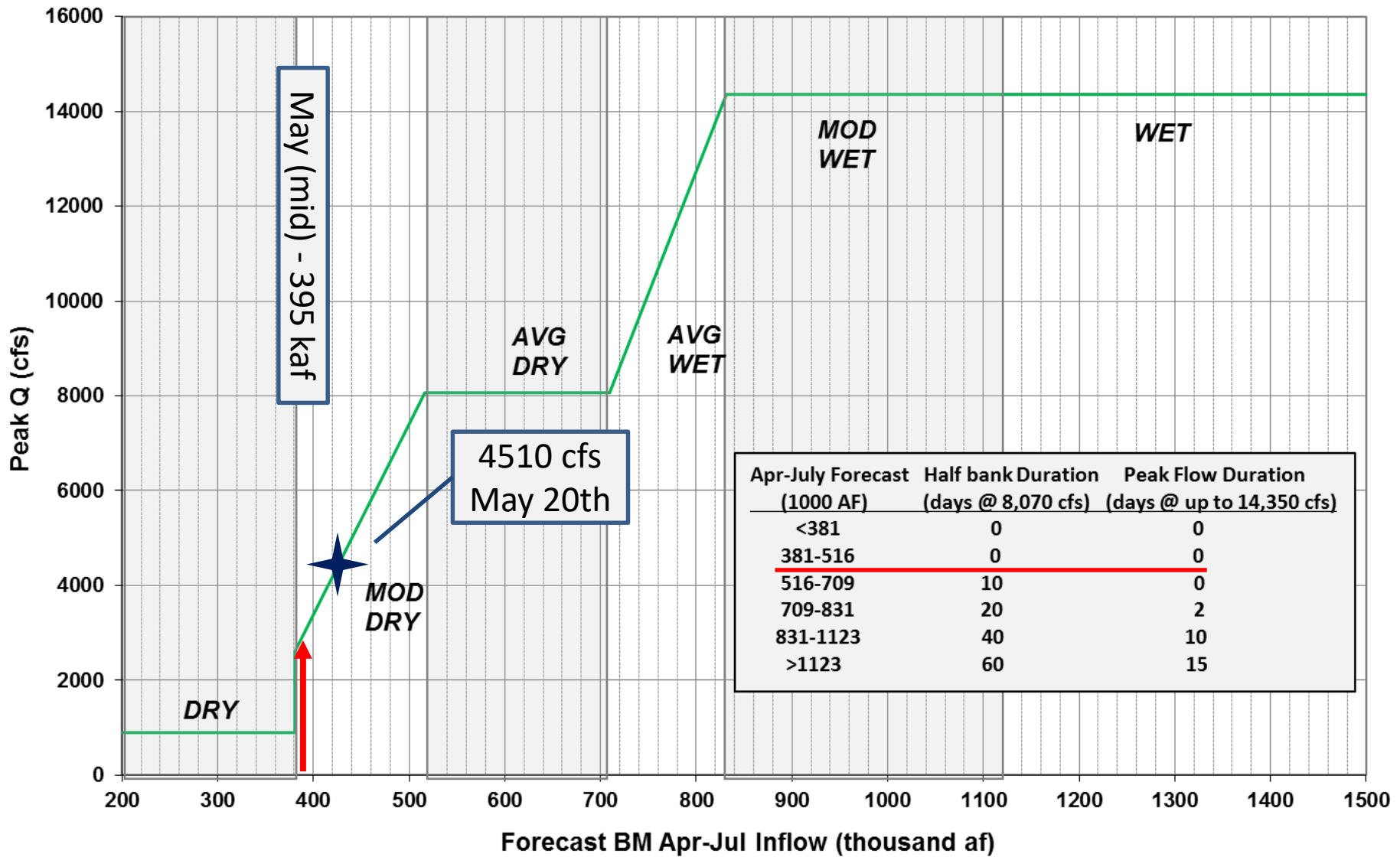
Peak Flow Target at Whitewater



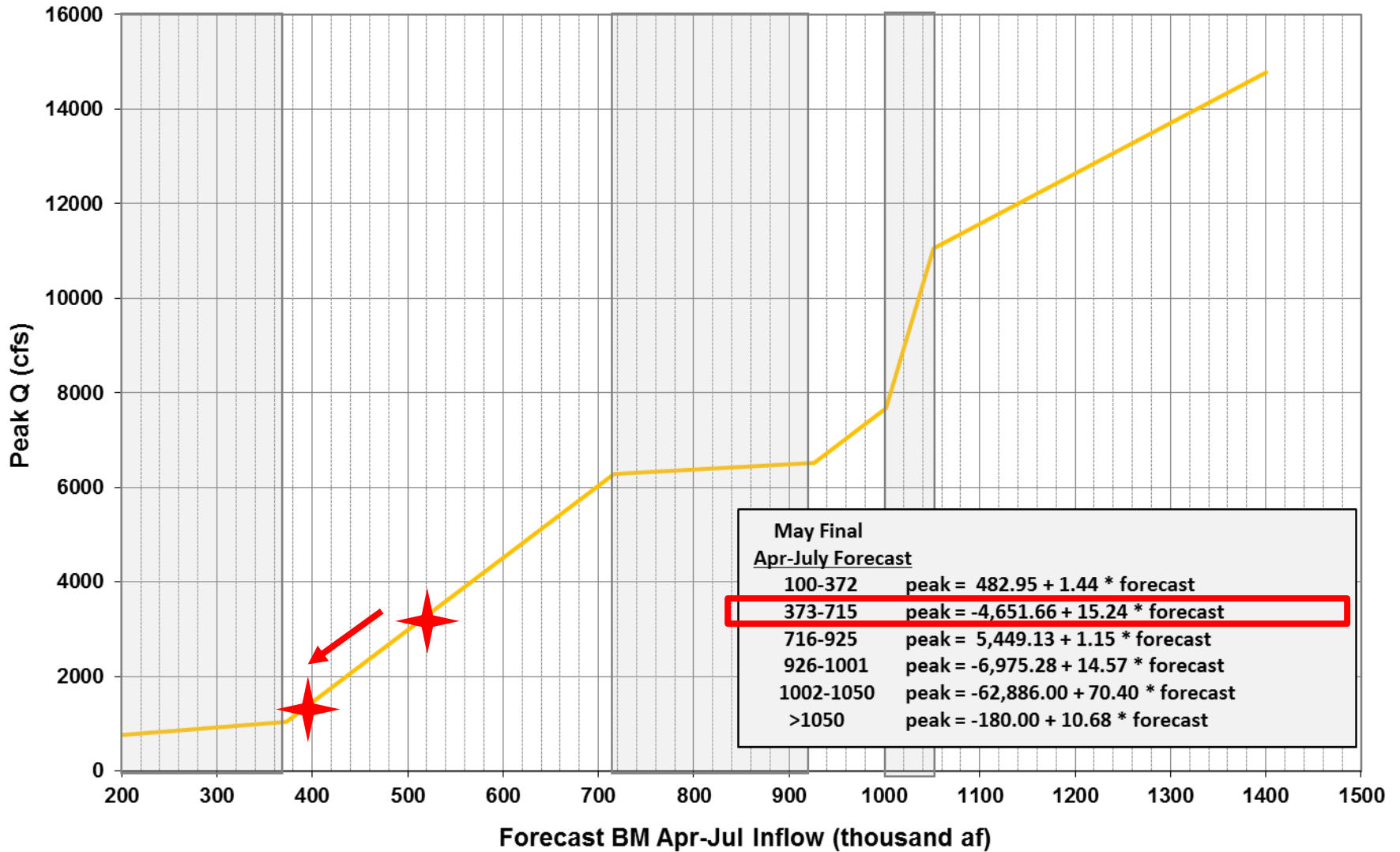
Peak Flow Target at Whitewater



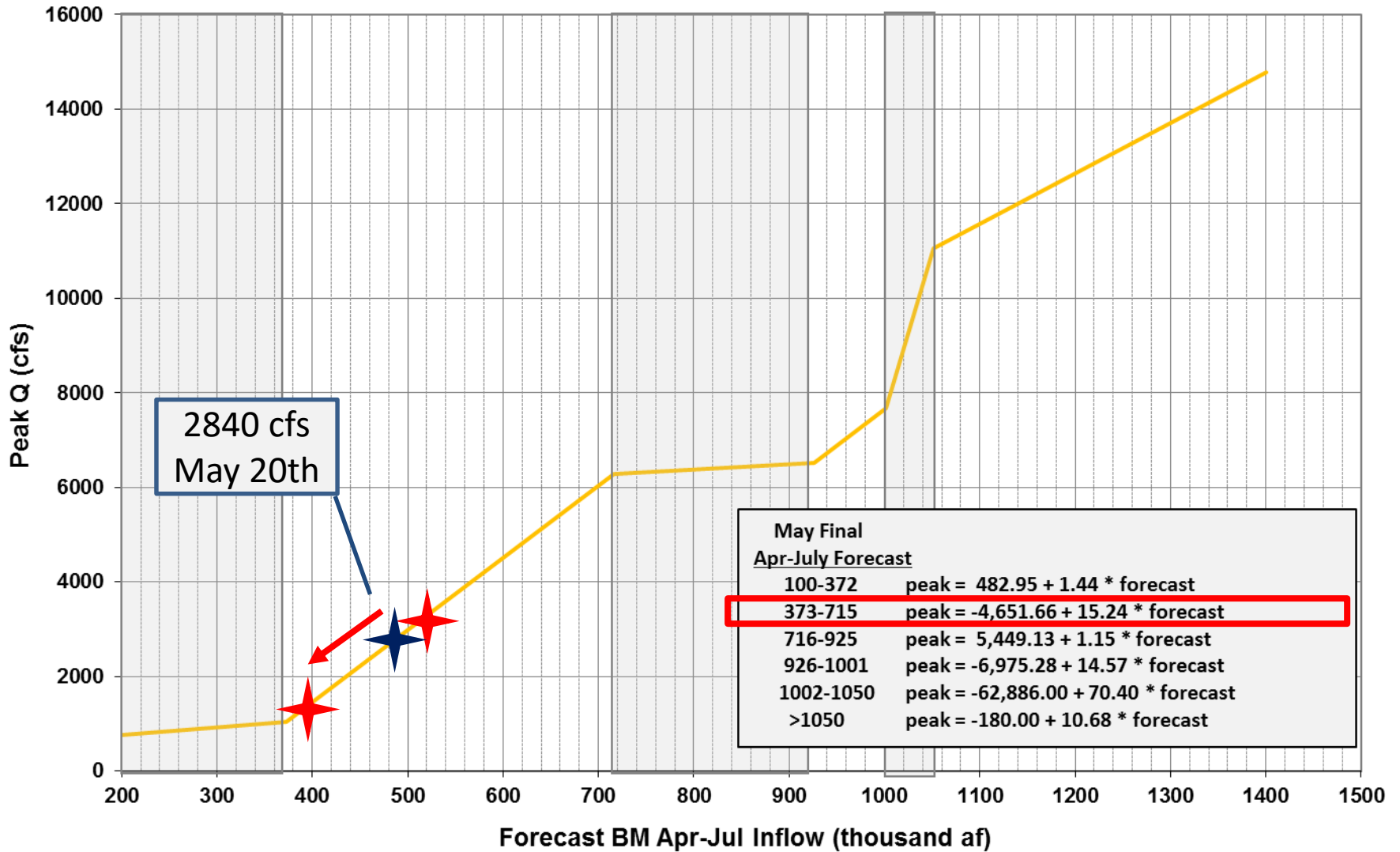
Peak Flow Target at Whitewater



Peak Flow Target at Black Canyon



Peak Flow Target at Black Canyon



Blue Mesa Unregulated Inflow (Apr-Jul) Ranking 1969 to 2020

