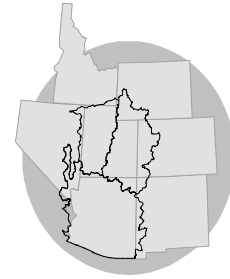


# WATER SUPPLY OUTLOOK

## for the LOWER COLORADO COLORADO BASIN RIVER FORECAST CENTER

NATIONAL WEATHER SERVICE, SALT LAKE CITY, UT



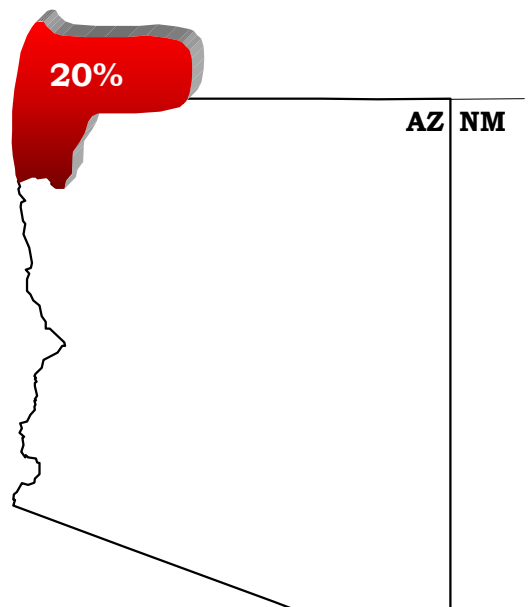
**MAY 1, 2002**

### **VIRGIN RIVER SUMMARY**

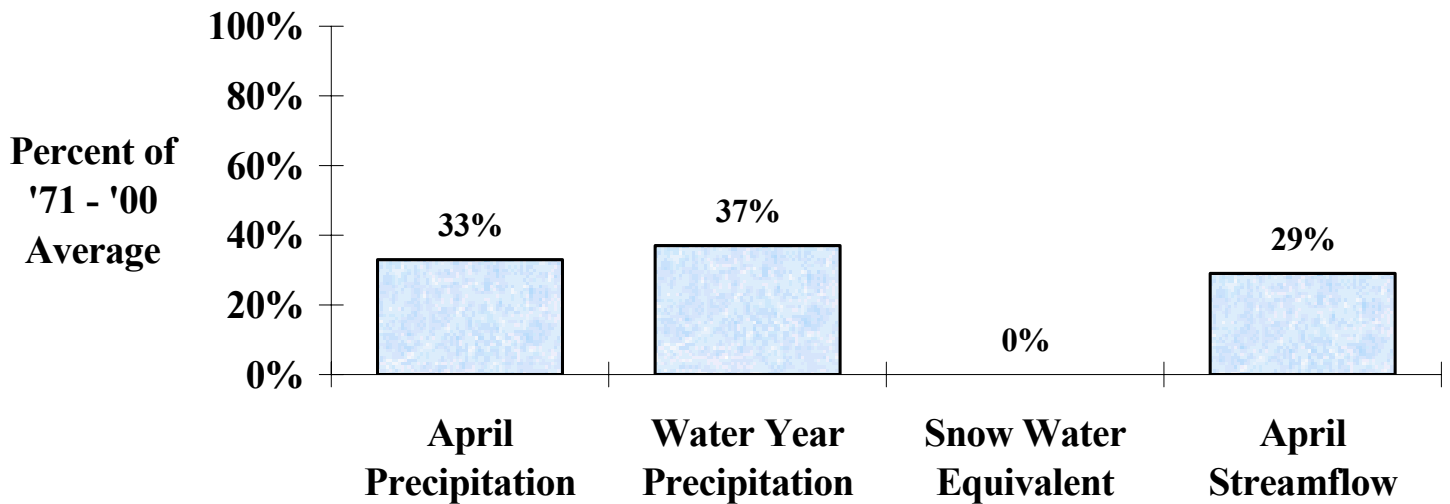
*The May 1st snow pack is zero. Streamflow forecasts are much below average, ranging from 16% to 22%. If the April-July forecast for the Virgin River at Virgin, Utah verifies, it will be the lowest runoff in 94 years of record. If the April-July forecast for Virgin River at Littlefield, Arizona verifies, it will be the lowest runoff in 73 years of record. April runoff was only 29% of average.*

**April-July stream flow forecasts for the Virgin River are as follows:**

**Virgin River:  
Much Below Average**



## VIRGIN RIVER BASIN CONDITIONS - MAY 1, 2002



## SITE SPECIFIC FORECASTS FOR MAY 1, 2002

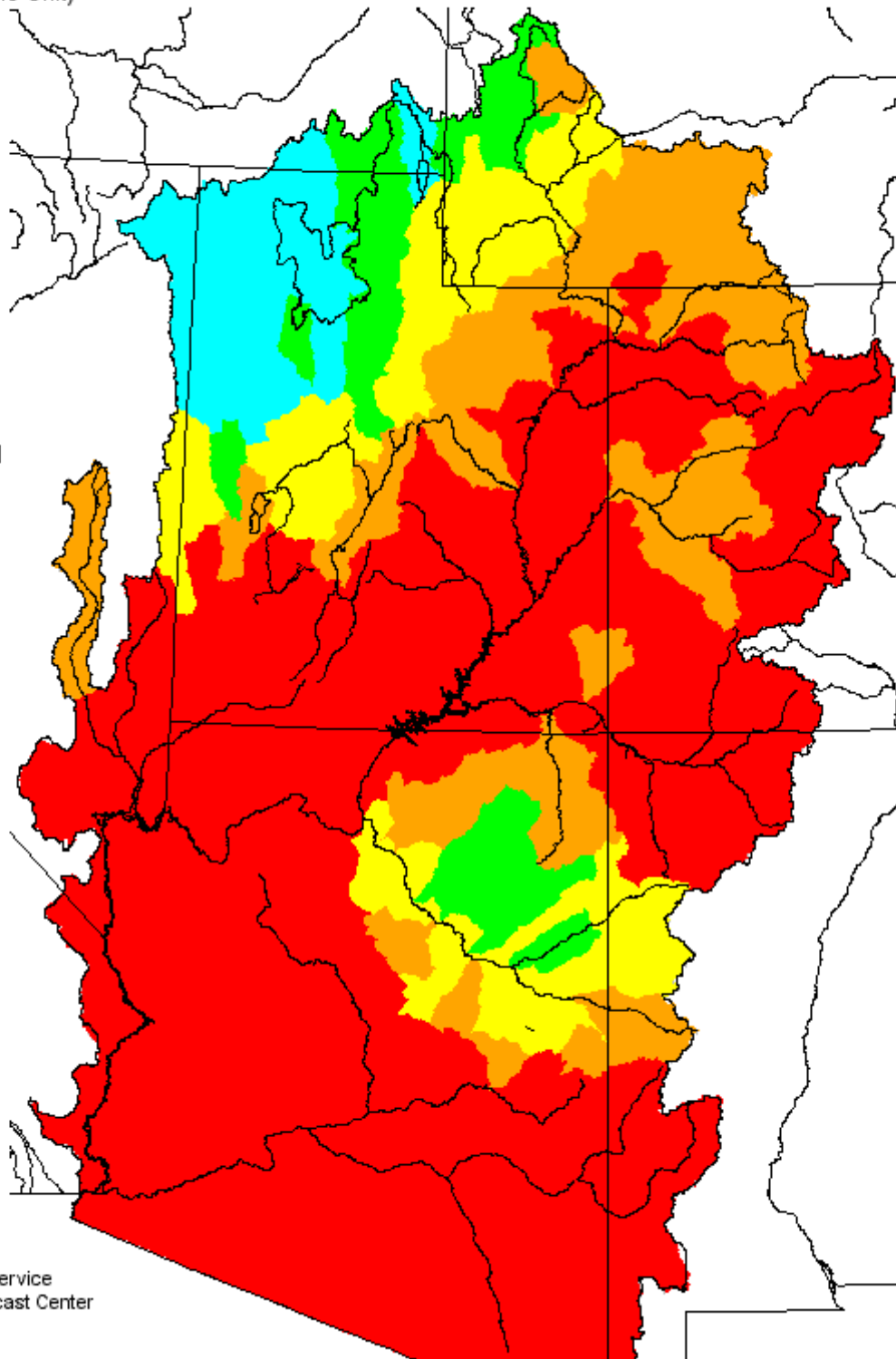
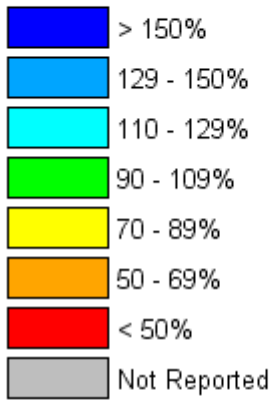
(April through July volume (kaf) forecasts.)

Stream	Station	Most Probable	Percent Med.	Reas. Max	Reas. Min
<b>SANTA CLARA</b>	<b>PINE VALLEY, NR</b>	<b>1.15</b>	<b>21</b>	<b>2.17</b>	<b>0.45</b>
<b>VIRGIN</b>	<b>VIRGIN</b>	<b>14.1</b>	<b>22</b>	<b>22</b>	<b>8.1</b>
	<b>HURRICANE, NR</b>	<b>11.7</b>	<b>17</b>	<b>18.6</b>	<b>6.9</b>
	<b>LITTLEFIELD</b>	<b>11.7</b>	<b>16</b>	<b>18.5</b>	<b>7.4</b>

# Monthly Precipitation for April 2002

(Averaged by Hydrologic Unit)

## % Average

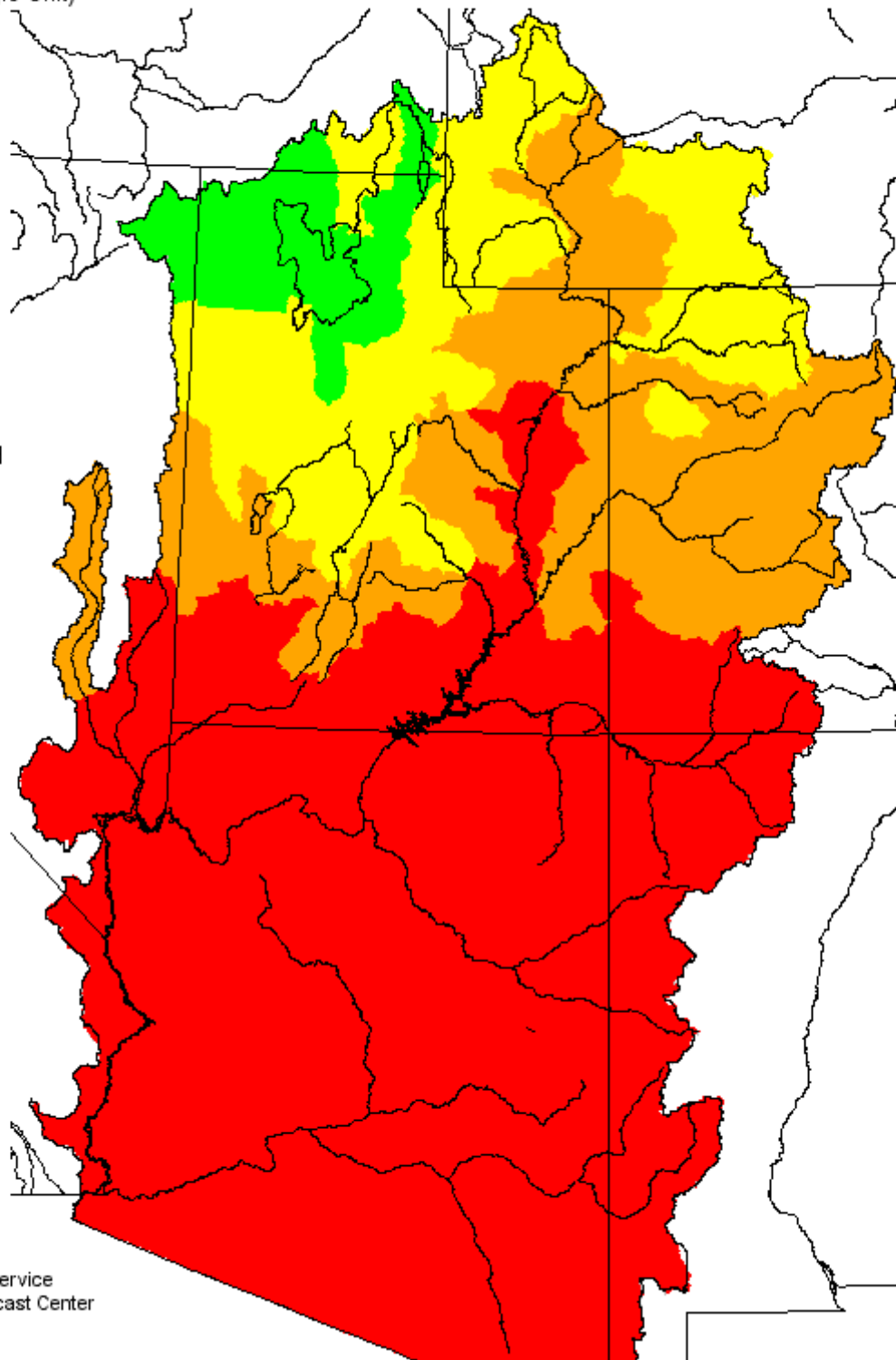
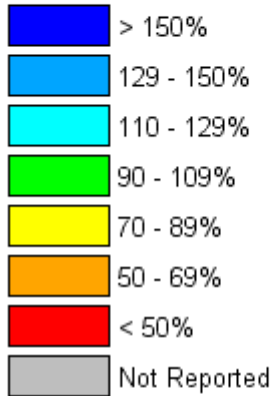


Prepared by  
NOAA, National Weather Service  
Colorado Basin River Forecast Center  
Salt Lake City, Utah  
[www.cbrfc.noaa.gov](http://www.cbrfc.noaa.gov)

# Seasonal Precipitation, October 2001 - April 2002

(Averaged by Hydrologic Unit)

## % Average



Prepared by  
NOAA, National Weather Service  
Colorado Basin River Forecast Center  
Salt Lake City, Utah  
[www.cbrfc.noaa.gov](http://www.cbrfc.noaa.gov)

## ADDITIONAL INFORMATION

Water supply forecasts take into consideration present hydrometeorological conditions and use average basin temperatures and precipitation for the forecast period. As the forecast season progresses, a greater portion of the future hydrologic and climatic uncertainty becomes known and monthly forecasts become more accurate.

Volume forecasts represent adjusted flows; that is, observed flows with upstream water use taken into account. Adjusted flows will closely approximate natural or unimpaired flows. However, not all upstream diversions or impoundments are measured or quantifiable. For specific adjustments used with each forecast point, consult the Guide to Water Supply Forecasting.

The Water Supply Outlook is issued monthly January through April by the Colorado Basin River Forecast Center, National Weather Service. It represents a coordinated effort between the National Weather Service, Natural Resources Conservation Service, Bureau of Reclamation, Salt River Project, U.S. Geological Survey and local water district managers.

### **DEFINITIONS:**

Acre-Foot:

The volume equal to one acre covered one foot deep (43,560 cubic feet).

Average:

The arithmetic mean. The sum of the values divided by the number of values.

Categories:

Much above Median	Above Median	Near Median	Below Median	Much below Median
Greater than 130%	111-130%	90-110%	70-89%	Less than 70%

Forecast Period:

Variable. Current month through May 31.

Median:

The middle value. One half of the observed values are higher and half of the values are lower than this.

Most Probable Forecast:

Given the current hydrometeorological conditions to date, this is the best estimate of what the runoff volume will be this season.

Reasonable Maximum Forecast:

Given the current hydrometeorological conditions, the seasonal runoff that has a ten percent (10%) chance of being exceeded.

Reasonable Minimum Forecast:

Given the current hydrometeorological conditions, the seasonal runoff that has a ninety percent (90%) chance of being exceeded.

Water Year:

The period from October 1 through September 30.

NOTE: Data used in this report are provisional and are subject to revision.

For more information, or to be included on the mailing list, please contact:  
Colorado Basin River Forecast Center, National Weather Service

2242 W. North Temple · Salt Lake City, UT 84116 · (801) 524-5130 · <http://www.cbrfc.gov>